

	miles	klms	60mph	55mph	50mph	65mph
			100kph	90kph	80kph	110kph

Melton-Bunding	26m	42km	;26	;28	;31	;24
Bunding-Daylesford	17m	27km	;17	;18	;20	;16
Daylesford-Welshmans Reef	22m	36km	;22	;24	;26	;20

MELTON*WELSHMANS REEF 105kms

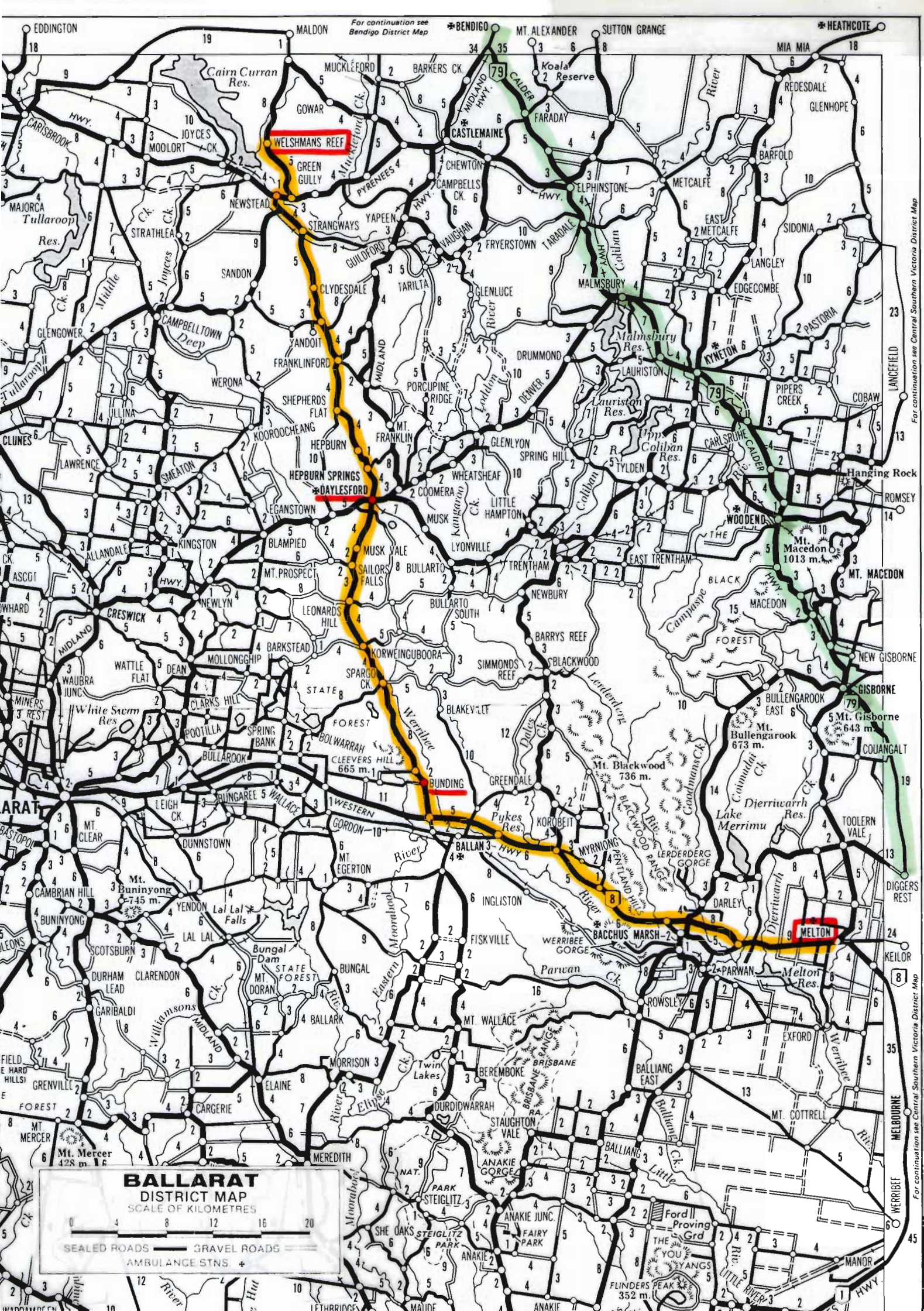
ARRIVE:

Melton
 Bunding
 Daylesford
 Welshmans Reef

ROAD DISCRPTION: Highway 8 - Sealed Road

PETROL:

Melton	Shell	Melton Self Serve, Ballarat Rd. 24hr
Daylesford	Ampol	Howe St. Ph. 2389
	Shell	T.A. Whitely, Vincent St.
Hepburn Springs	BP	Daylesford Automatics, Raglan St. Ph 482707
	BP	New Chalet SS Main St. Ph. 48 2321
Newstead	Ampol (D)	Lyon St. Ph. 76 2202
	Mobil	Newstead Motors, Lyon St. Ph. 054 76 2242



BALLARAT DISTRICT MAP

SCALE OF KILOMETRES

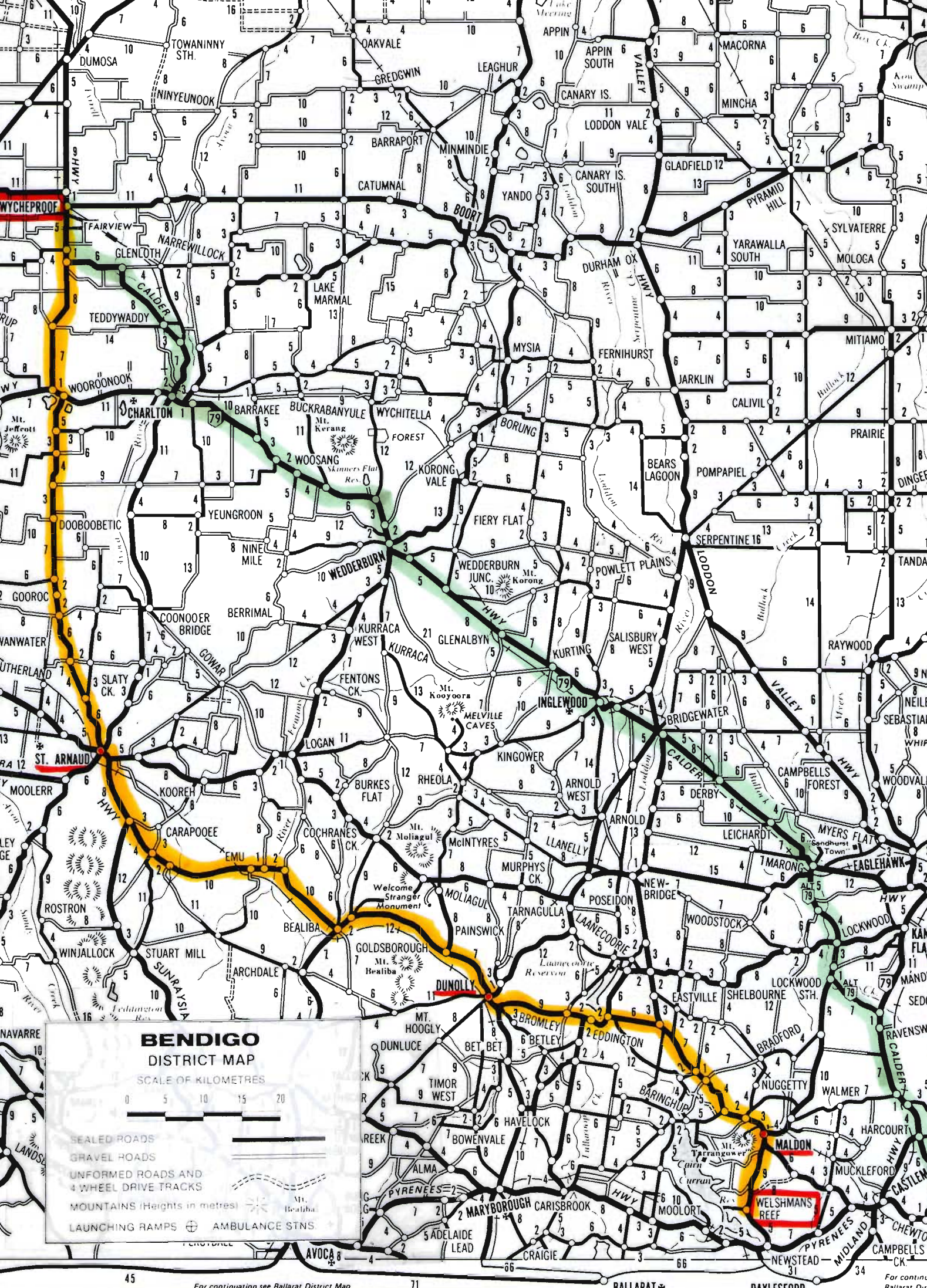


SEALED ROADS — GRAVEL ROADS —
AMBULANCE STNS. *

For continuation see Bendigo District Map

For continuation see Central Southern Victoria District Map

For continuation see Central Southern Victoria District Map



BENDIGO DISTRICT MAP

SCALE OF KILOMETRES
 0 5 10 15 20

- SEALED ROADS
- GRAVEL ROADS
- UNFORMED ROADS AND 4 WHEEL DRIVE TRACKS
- MOUNTAINS (heights in metres)
- LAUNCHING RAMPS
- AMBULANCE STNS

	miles	klms	60mph 100kph	55mph 90kph	50mph 80kph	65mph 110kph
Welshmans Reef-Maldon	5m	9km	;05	;06	;07	;04
Maldon-Dunolly	22m	36km	;22	;24	;26	;20
Dunolly-St. Arnaud	36m	58km	;36	;39	;43	;33
St. Arnaud-Wyche Proof	40m	64km	;40	;44	;48	;37

WELSHMANS REEF*WYCHEPROOF 167km

ARRIVE:

Welshmans Reef
Maldon
Dunolly
St. Arnaud
Wycheproof

ROAD DISCRIPTION: Sealed Road

PETROL:

Maldon	Ampol	High St. Ph 75 2216
	Sheel	Maldon Motors
	BP	Laitys Garage, High St.
Eddington	Shell	EJ & OM Ash, Riverside Store
Dunolly	Shell	Broadway Auto Port, Broadway
	BP	R. Woodford, Main St. Ph. Trunks 6
Bealiba	Ampol	Main St. Ph. Trunk 1
St. Arnaud	Mobil	J.W. McVitty Ph. 95 1020
	Shell	Shilton Motors, 18 Napier St.
	BP	G.M. Smith Motors, Alma St. Ph. Trunks 118
	BP	Apex SS. Cnr. Napier/Wth. Western Rds Ph. Trunks 220
Wycheproof	G.Fleece	The Broadway (M) 054 9382 1112
	Ampol (D)	The Broadway Ph. Trunks 85
	Shell	Wycheproof Tyre Service 434 Broadway
	BP (D)	BP Wycheproof Broadway Ph. Trunks 211

100km 50km 50km 50km 50km 50km 50km 50km 50km 50km

50km 50km 50km 50km 50km 50km 50km 50km 50km 50km

Wentworth-Calgan

Wentworth
Wentworth
Calgan

ROAD DESCRIPTION: Calder Hwy (79)

WENTWORTH

Calder Hwy B. Trucks 10
Shell
Wentworth Motors & Machinery, Calder Hwy

Wentworth
Calgan

WYCHEPROOF - WENTWORTH
(and via Mildura)

miles	klms	60mph	55mph	50mph	65mph
		100kph	90kph	80kph	110kph

Wycheproof-Culgoa

26m	42km	;26	;28	;31	;24
-----	------	-----	-----	-----	-----

ARRIVE:

Wycheproof
Culgoa

ROAD DISCRIPTION:

Calder Hway (79)

PETROL:

Nullawil
Culgoa

Ampol Calder Hway Ph. Trunks 10
Shell Culgoa Motors & Machinery, Calder Hway

WYCHEPROOF - WENTWORTH
(and via-Milners)

	miles	klms	60mph	55mph	50mph	65mph
			100kph	90kph	80kph	110kph
Culgoa - Sea Lake	21	34	;21	;23	;25	;19
Sea Lake - Speed	30	49	;30	;33	;36	;28
Speed - Ouyen	24	38	;24	;26	;29	;22
Ouyen - Hattah	22	35	;22	;24	;26	;20
Hattah - Redcliffs	32	52	;32	;35	;38	;29

CALGOA*REDCLIFFS 208kms

ARRIVE:

- Culgoa
- Sea Lake
- Speed
- Ouyen
- Hattah
- Redcliffs

ROAD DISCRPTION:

- Calder Hwy (79)
- Sunraysia Hwy Speed-Nunga
- Calder Hwy (79)

PETROL:

- Berriwillock Ampol(D) Calder Hwy
- Sea Lake Ampol Calder Hwy Ph. Trunks 21
- Total (D) Calder Hwy Ph. Trunks 212
- Caltex Main St. Ph. Trunks 14
- Shell Graeme Robertson Motors Calder Hwy
- BP Bodinnars Rural Supply Calder Hwy
- Ph. Trunks 170
- Speed Shell Speed SS Henty Hwy
- Tempy Ampol Post Office Henty Hwy
- BP Sunraysia Hwy Ph. 93 6272
- Ouyen G.Fl.(D) Farrell St. Ph. (050) 92 1141
- Ampol Gregory St. Ph. Trunks 325
- Mobil (D) Highway SS Farrell St. Ph. (050) 92 1500
- Mobil R & L Barton
- Mobil Happy Valley Store
- Shell (D) Ouyen Roadhouse Calder Hwy
- BP (D) BP Ouyen Sunraysia Hwy Ph. 92 1340
- Carwarp Ampol (D) Calder Hwy
- Redcliffs Ampol 13 Jacaranda St. Ph. 242 302

	miles	klms	60mph	55mph	50mph	65mph
			100kph	90kph	80kph	110kph
Redcliffs-Wentworth	28	46	;28	;30	;34	;29

ARRIVE:

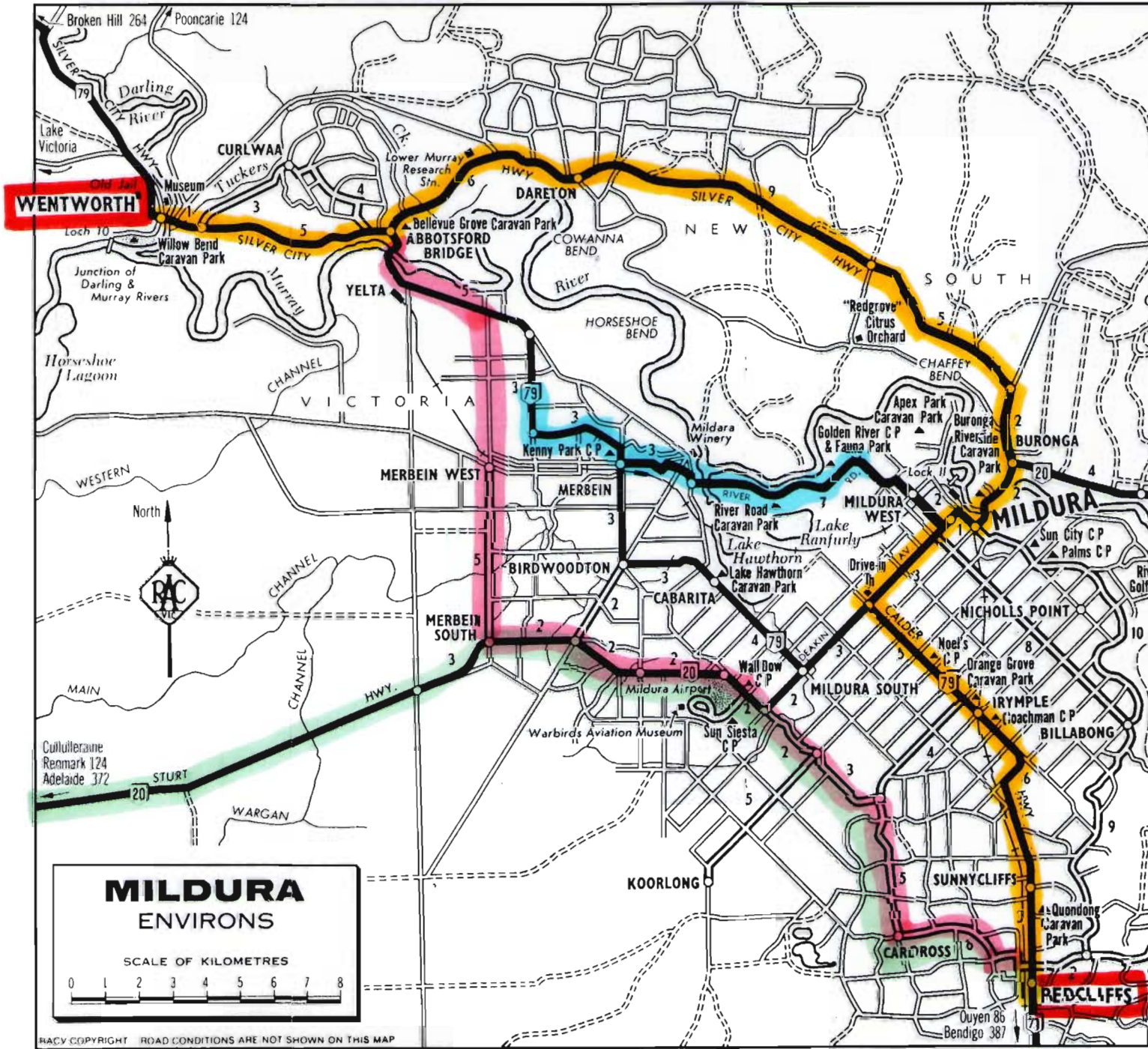
Redcliffs

Wentworth

ROAD DISCRPTION; Highways/Bitumen Road

PETROL:

Redcliffs cont.	Caltex	Calder Hway Ph (050) 24 2334
	Shell	Mildura Co-Op Fruit Fitzroy Ave.
	Shell	Sunray SS Jacaranda St.
	BP	29 Westcliffe Ave. Ph. 24 1954
	BP	Ilex St. Ph. 24 2275
Sunnycliffs	BP	Sunnycliffs SS Main Rd. Ph. 24 1910
Irymple	Ampol	Karradoc Ave. Ph. 24 5359
	Shell	Mildura Fruit Co-Op
	BP	Irymple SS 15th St. Ph. Trunks 93
	BP	Sandalong Store 15th St.
Mildura	G. FL. (D)	Calder Hway Ph. (050) 23 3214
	G.Fl.(D)	Calder Hway Ph. (050) 23 3051
	Esso (D)	Calder Hway Ph. (050) 23 2360
	Caltex	Calder Hway Ph. (050) 23 3383
	BP	Treffene/Davidson Calder Hway Ph. (050) 23 1406
Buronga	Shell (D)	29-39 Sturt Hway
	G.Fl.	P & V Herriman Sturt Hway
Dareton	G.Fl.	Tapio Ave
	BP	K & K Morrison Tapio Ave.
	Mobil	Boston Service Centre Tapio Ave. Ph. 27 4201
Cardross	Mobil	Cardross Store Main St. 24 2453
Merbein	Ampol	Commercial St. Ph. 25 2332
	Shell	Continental Motors Main Ave.





PETERBOROUGH

BURRA

Morgan

WAIKERIE

RENMARK

BERRA

CHECK ONE

S O U T H

A U S T R A L I A

MURRAY RIVER

ALEXANDRINA LAKE

MURRAY BRIDGE

MANNUM

EDGEMOOR

ROBERTSTOWN

BLACK SPRINGS

BOOBOROWIE

ULPOOLOO

PETERBOROUGH

LOXTON

BARMERA

POGINOOK

WATERLOO

MANOORA

WATERLOO

WATERLOO

WATERLOO

STRATHALBYN

GOOLWA

LOBETHAL

TANUNDA

NURIOOTPA

KAPUNDA

WATERLOO

WATERLOO

WATERLOO

WATERLOO

WATERLOO

WATERLOO

WELLINGTON

WELLINGTON

WELLINGTON

WELLINGTON

WELLINGTON

WELLINGTON

WELLINGTON

WELLINGTON

WELLINGTON

WELLINGTON

WELLINGTON

WELLINGTON

WELLINGTON

WELLINGTON

WELLINGTON

WELLINGTON

WELLINGTON

WELLINGTON

WELLINGTON

WELLINGTON

WELLINGTON

WELLINGTON

WELLINGTON

WELLINGTON

WELLINGTON

WELLINGTON

WELLINGTON

WELLINGTON

WELLINGTON

WELLINGTON

WELLINGTON

WELLINGTON

WELLINGTON

WELLINGTON

WELLINGTON

WELLINGTON

WELLINGTON

WELLINGTON

WELLINGTON

WELLINGTON

WELLINGTON

WELLINGTON

WELLINGTON

WELLINGTON

WELLINGTON

WELLINGTON

WELLINGTON

WELLINGTON

WELLINGTON

WELLINGTON

WELLINGTON

WELLINGTON

WELLINGTON

WELLINGTON

WELLINGTON

WELLINGTON

WELLINGTON

WELLINGTON

WELLINGTON

WELLINGTON

WELLINGTON

WELLINGTON

WELLINGTON

WELLINGTON

WELLINGTON

WELLINGTON

WELLINGTON

WELLINGTON

WELLINGTON

WELLINGTON

WELLINGTON

WELLINGTON

WELLINGTON

WELLINGTON

WELLINGTON

WELLINGTON

WELLINGTON

WELLINGTON

WELLINGTON

WELLINGTON

WELLINGTON

WELLINGTON

WELLINGTON

WELLINGTON

WELLINGTON

WELLINGTON

WELLINGTON

WELLINGTON

WELLINGTON

WELLINGTON

WELLINGTON

WELLINGTON

WELLINGTON

WELLINGTON

WELLINGTON

WELLINGTON

WELLINGTON

WELLINGTON

WELLINGTON

WELLINGTON

WELLINGTON

WELLINGTON

WELLINGTON

WELLINGTON

WELLINGTON

WELLINGTON

WELLINGTON

WELLINGTON

WELLINGTON

WELLINGTON

WELLINGTON

WELLINGTON

WELLINGTON

WELLINGTON

WELLINGTON

WELLINGTON

WELLINGTON

WELLINGTON

WELLINGTON

WELLINGTON

WELLINGTON

WELLINGTON

WELLINGTON

WELLINGTON

WELLINGTON

WELLINGTON

WELLINGTON

WELLINGTON

WELLINGTON

WELLINGTON

WELLINGTON

WELLINGTON

WELLINGTON

WELLINGTON

WELLINGTON

WELLINGTON

WELLINGTON

WELLINGTON

WELLINGTON

WELLINGTON

WELLINGTON

WELLINGTON

WELLINGTON

WELLINGTON

WELLINGTON

WELLINGTON

WELLINGTON

WELLINGTON

WELLINGTON

WELLINGTON

WELLINGTON

WELLINGTON

WELLINGTON

WELLINGTON

WELLINGTON

WELLINGTON

WELLINGTON

WELLINGTON

WELLINGTON

WELLINGTON

WELLINGTON

WELLINGTON

WELLINGTON

WELLINGTON

WELLINGTON

WELLINGTON

WELLINGTON

WELLINGTON

WELLINGTON

WELLINGTON

WELLINGTON

WELLINGTON

WELLINGTON

WELLINGTON

WELLINGTON

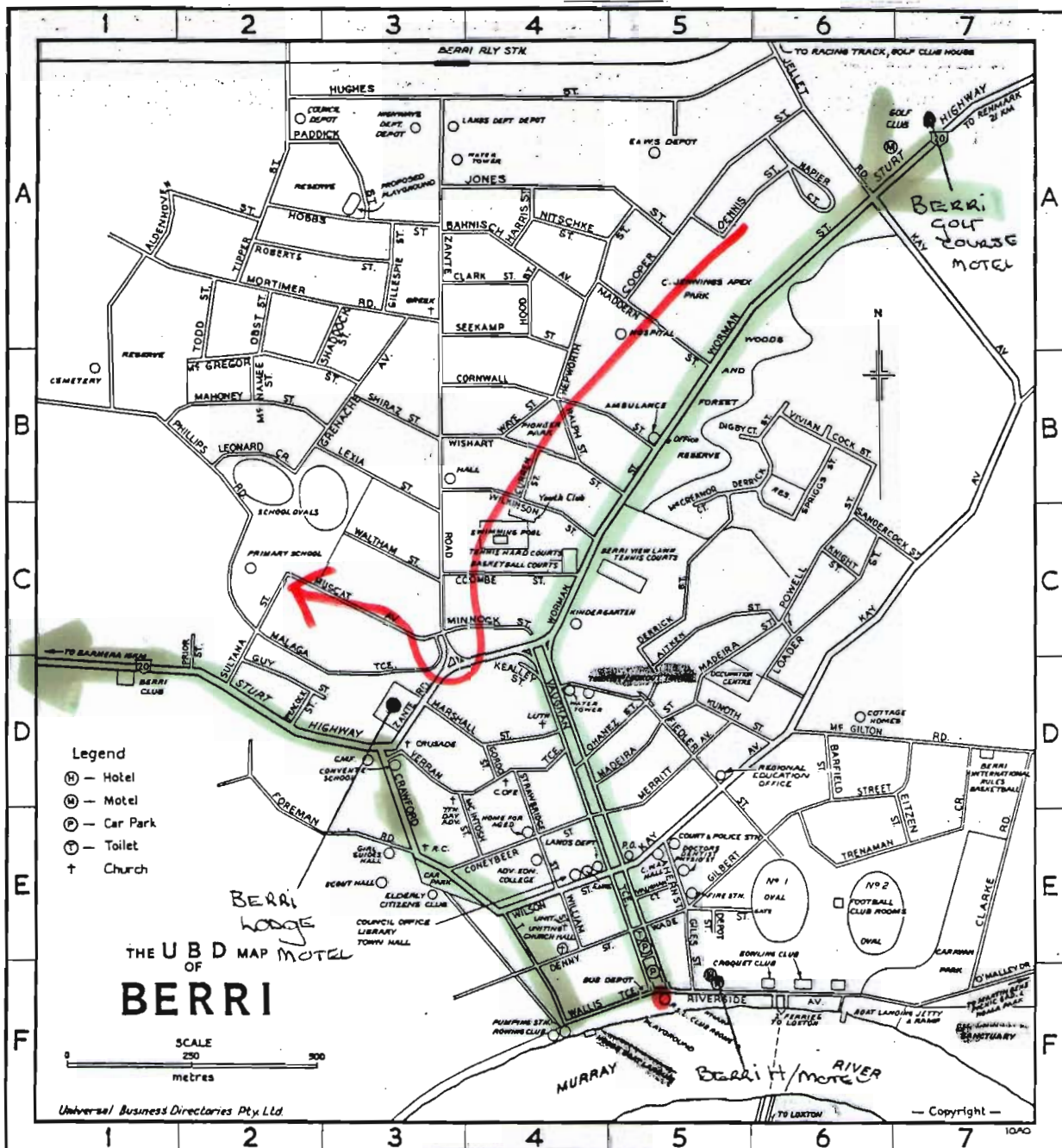
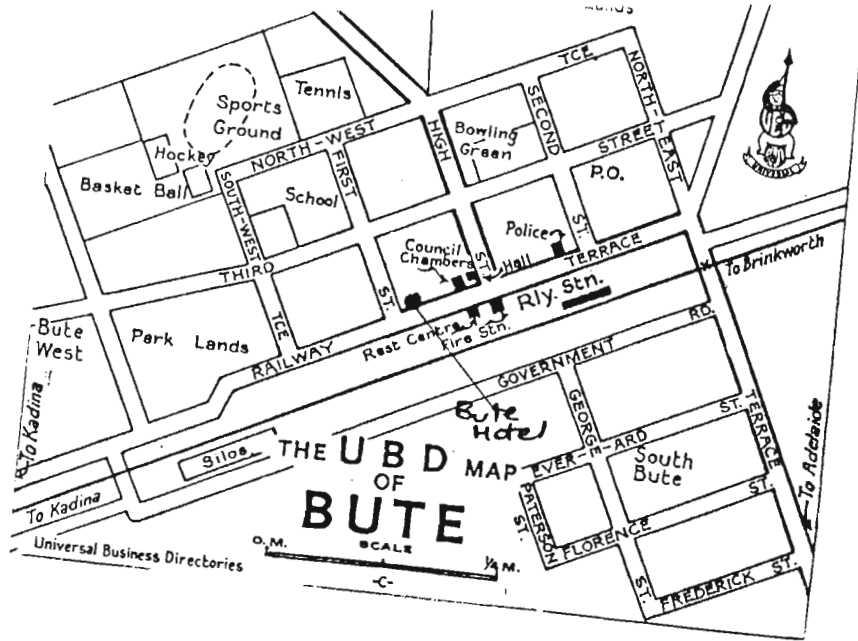
WELLINGTON

WELLINGTON

WELLINGTON

WELLINGTON

WELLINGTON





	miles	klms	60mph	55mph	50mph	65mph
			100kph	90kph	80kph	100kph
Olary-Yunta	50m	80km	:50	;54	;60	;46
Yunta-Oodla Wirra	37m	60km	;37	;40	;44	;34
Oodla Wirra-Peterborough	16m	25km	;16	;17	;19	;15
Peterborough-Orroroo	24m	38km	;24	;26	;29	;22
OLARY*ORROROO	127m	203km				

ARRIVE:

Olary
 Yunta
 Oodla Wirra
 Peterborough
 Orroroo

ROAD DISCRPTION: Highway 32 to Ucolta (Barrier Hwy)
 Highway 56 to Orroroo

PETROL:

Olary Shell (D) Olary Garage
 Mannahill Caltex M. & P.A Brody Trunks 5
 Yunta Mobil (D) Roadhouse
 Shell (D) Dings S.S.
 Shell Shell Restaurant 24 hour
 B.P. (D) A.E. Sherriff Main Rd.
 Oodla Wirra Golden Fl. Barrier Hwy (D)
 Peterborough Mobil Priker Nominees
 B.P. (D) Peterborough S.S. 92 Main St.
 Shell Flavels Garage 263 Main St
 Orroroo Ampol Second St Trunks 16
 Golden Fl. Gibbs Garage
 B.P. (D) Pro Motors

	miles	klms	60mph	55mph	50mph	65mph
			100kph	90kph	80kph	110kph
Orroroo-Willowie	18m	29km	;18	;20	;22	;17
Willowie-Wilmington	14m	22km	;14	;15	;17	;13
Wilmington-Port Augusta	26m	42km	;26	;28	;31	;24
Augusta-Iron Knob	43m	70km	;43	;47	;52	;40
<u>ORROROO*IRON KNOB</u>	101m	163km				

ARRIVE:
 Orroroo
 Willowie
 Wilmington
 Port Augusta
 Iron Knob

ROAD DISCRPTION: Highway 56 to Port Augusta
 Highway 1 to Iron Knob (Eyre Hwy)

PETROL:

Orroroo Ampol Second St Trunks 16
 Golden FL. Gibbs Garage (D)
 B.P. (D) Pro Motors

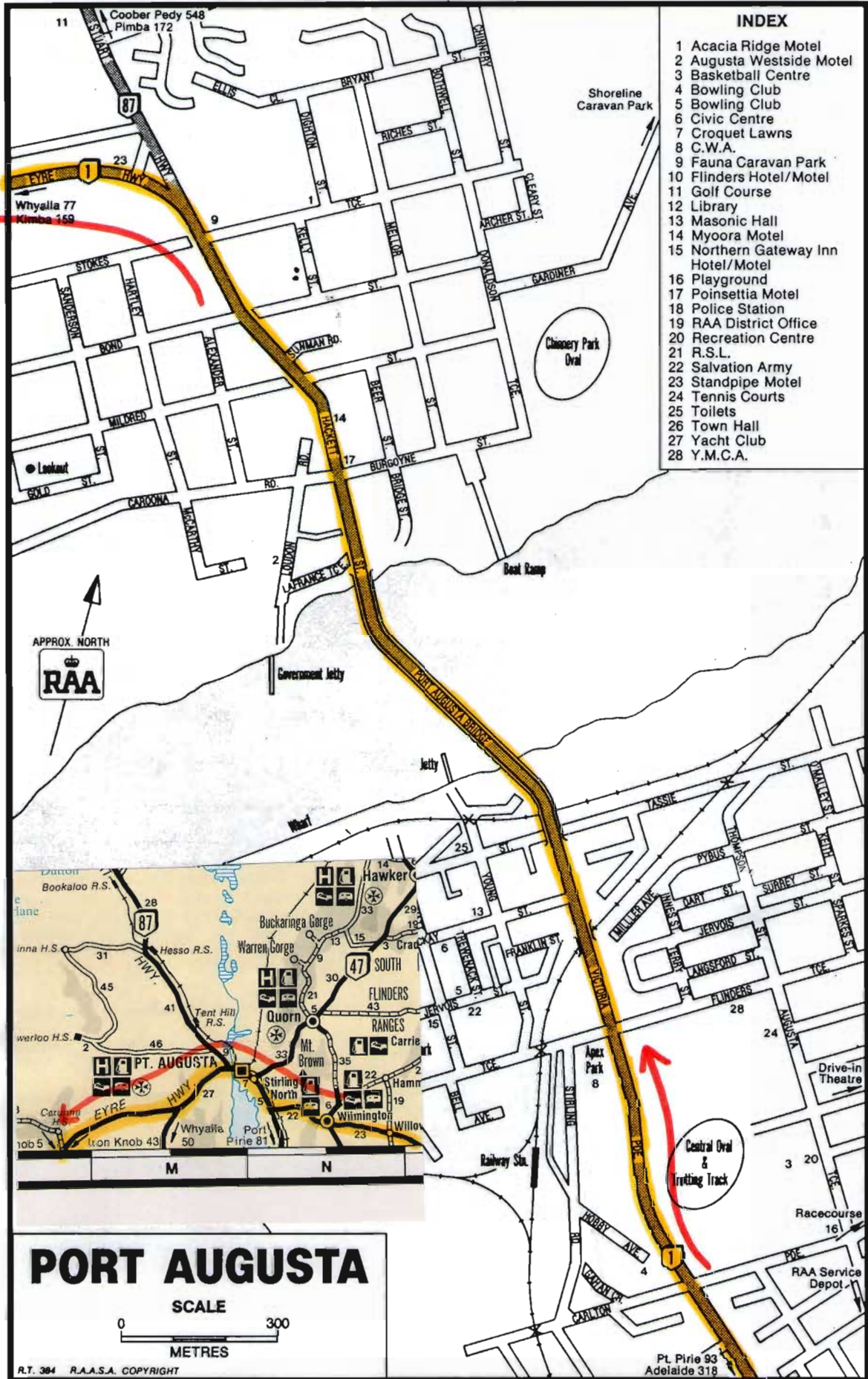
Wilmington Mobil Prismet P.L

Port Augusta Ampol (D) Victoria Pde 24 hour Ph: 086 423432
 B.P. (D) Burgoyne St 24 hour Transcontinental Roadhouse

Port Augusta W. Shell Road House 24 hour Loudons Rd.

Iron Knob Mobil (D) Middleback Motel/Roadhouse
 B.P. (D) 6.M Hutchins Dickenson St.







SOUTH

AUSTRALIA

EYRE PENINSULA

SPENCER

GULF

Pygery

IRON KNOB

KIMBA

Warramboo

Wudinna

Kyancutta

Warramboo

Warramboo

Warramboo

Warramboo

Warramboo

Warramboo

Warramboo

Warramboo

Warramboo

Warramboo

Warramboo

Warramboo

Warramboo

Warramboo

Warramboo

Warramboo

Warramboo

Warramboo

Warramboo

Warramboo

Warramboo

Warramboo

Warramboo

Warramboo

Warramboo

Warramboo

Warramboo

Warramboo

Warramboo

Warramboo

Warramboo

Warramboo

Warramboo

Warramboo

Warramboo

Warramboo

Warramboo

Warramboo

Warramboo

Warramboo

Warramboo

Warramboo

Warramboo

Warramboo

Warramboo

Warramboo

Warramboo

Warramboo

Warramboo

Warramboo

Warramboo

Warramboo

Warramboo

Warramboo

Warramboo

Warramboo

Warramboo

Warramboo

Warramboo

Warramboo

Warramboo

Warramboo

Warramboo

Warramboo

Warramboo

Warramboo

Warramboo

Warramboo

Warramboo

Warramboo

Warramboo

Warramboo

Warramboo

Warramboo

Warramboo

Warramboo

Warramboo

Warramboo

Warramboo

Warramboo

Warramboo

Warramboo

Warramboo

Warramboo

Warramboo

Warramboo

Warramboo

Warramboo

Warramboo

Warramboo

Warramboo

Warramboo

Warramboo

Warramboo

Warramboo

Warramboo

Warramboo

Warramboo

Warramboo

Warramboo

Warramboo

Warramboo

Warramboo

Warramboo

Warramboo

Warramboo

Warramboo

Warramboo

Warramboo

Warramboo

Warramboo

Warramboo

Warramboo

Warramboo

Warramboo

Warramboo

Warramboo

Warramboo

Warramboo

Warramboo

Warramboo

Warramboo

Warramboo

Warramboo

Warramboo

Warramboo

Warramboo

Warramboo

Warramboo

Warramboo

Warramboo

Warramboo

Warramboo

Warramboo

Warramboo

Warramboo

Warramboo

Warramboo

Warramboo

Warramboo

Warramboo

Warramboo

Warramboo

Warramboo

Warramboo

Warramboo

Warramboo

Warramboo

Warramboo

Warramboo

Warramboo

Warramboo

Warramboo

Warramboo

Warramboo

Warramboo

Warramboo

Warramboo

Warramboo

Warramboo

Warramboo

Warramboo

Warramboo

Warramboo

Warramboo

Warramboo

Warramboo

Warramboo

Warramboo

Warramboo

Warramboo

Warramboo

Warramboo

Warramboo

Warramboo

Warramboo

Warramboo

Warramboo

Warramboo

Warramboo

Warramboo

Warramboo

Warramboo

Warramboo

Warramboo

Warramboo

Warramboo

Warramboo

Warramboo

Warramboo

Warramboo

Warramboo

Warramboo

Warramboo

Warramboo

Warramboo

Warramboo

Warramboo

Warramboo

Warramboo

Warramboo

Warramboo

Warramboo

Warramboo

Warramboo

Warramboo

Warramboo

Warramboo

Warramboo

Warramboo

Warramboo

Warramboo

Warramboo

Warramboo

Warramboo

Warramboo

Warramboo

Warramboo

Warramboo

Warramboo

Warramboo

Warramboo

Warramboo

Warramboo

Warramboo

Warramboo

Warramboo

Warramboo

Warramboo

Warramboo

Warramboo

Warramboo

Warramboo

Warramboo

Warramboo

Warramboo

Warramboo

Warramboo

Warramboo

Warramboo

Warramboo

Warramboo

Warramboo

Warramboo

Warramboo

Warramboo

Warramboo

Warramboo

Warramboo

Warramboo

Warramboo

Warramboo

Warramboo

Warramboo

Warramboo

Warramboo

Warramboo

Warramboo

Warramboo

Warramboo

Warramboo

Warramboo

Warramboo

Warramboo

Warramboo

Warramboo

Warramboo

Warramboo

Warramboo

Warramboo

Warramboo

Warramboo

Warramboo

Warramboo

Warramboo

Warramboo

Warramboo

Warramboo

Warramboo

Warramboo

Warramboo

Warramboo

Warramboo

Warramboo

Warramboo

Warramboo

Warramboo

Warramboo

Warramboo

Warramboo

Warramboo

Warramboo

Warramboo

Warramboo

Warramboo

Warramboo

Warramboo

Warramboo

Warramboo

Warramboo

Warramboo

Warramboo

Warramboo

Warramboo

Warramboo

Warramboo

Warramboo

Warramboo

Warramboo

Warramboo

Warramboo

	mls	klm	60mph	55mph	50mph	65mph
			100kph	90kph	80kph	110kph
IRON KNOB - KIMBA :	55m	89km	;55	1;00	1;06	;51
KIMBA-KYANCUTTA :	55m	89km	;55	1;00	1;06	;51
KYANCUTTA-PYGERY :	12m	19km	;12	;13	;14	;11
IRON KNOB*PYGERY	122m	197km				

ARRIVE : IRON KNOB
 KIMBA
 KYANCUTTA
 PYGERY

ROAD DISCRIPTION : HIGHWAY 1

PETROL :

KIMBA	Mobil	24hour Kimba Tyres and Spares
	Caltex	Kimba Auto Serv. Trunks 145
	Mobil (D)	Wingrove Tractor Serv.
	Mobil (D)	Tiger Roadhouse Eyre Hway
	Shell (D)	Shell Roadhouse Kimba
KYANCUTTA	Shell	J&C Motors High St.
	BP (D)	Kimba Roadhouse Eyre Hway
	Shell	Kyancutta Store
WUDINNA	Caltex (D)	Wudinna S.S. Trunks 802084
	Ampol	Delatour St. Trunks 33
	Mobil (D)	B&K Motors
	Shell	Greenspot Motel
	Gld. Fl (D)	Eyre Hway
	BP	Pringles Garage

	mls	klm	60mph	55mph	50mph	65mph
			100kph	90kph	80kph	110kph
PYGERY-MINNIPA	20m	32km	;20	;22	;24	;28
MINNIPA-POOCHERA	21m	34km	;21	;23	;25	;19
POOCHERA-WIRRULLA	30m	48km	;30	;33	;36	;28
WIRRULLA-CEDUNA	59m	95km	;59	1;04	1;11	;54
PYGERY*CEDUNA	130m	209km				

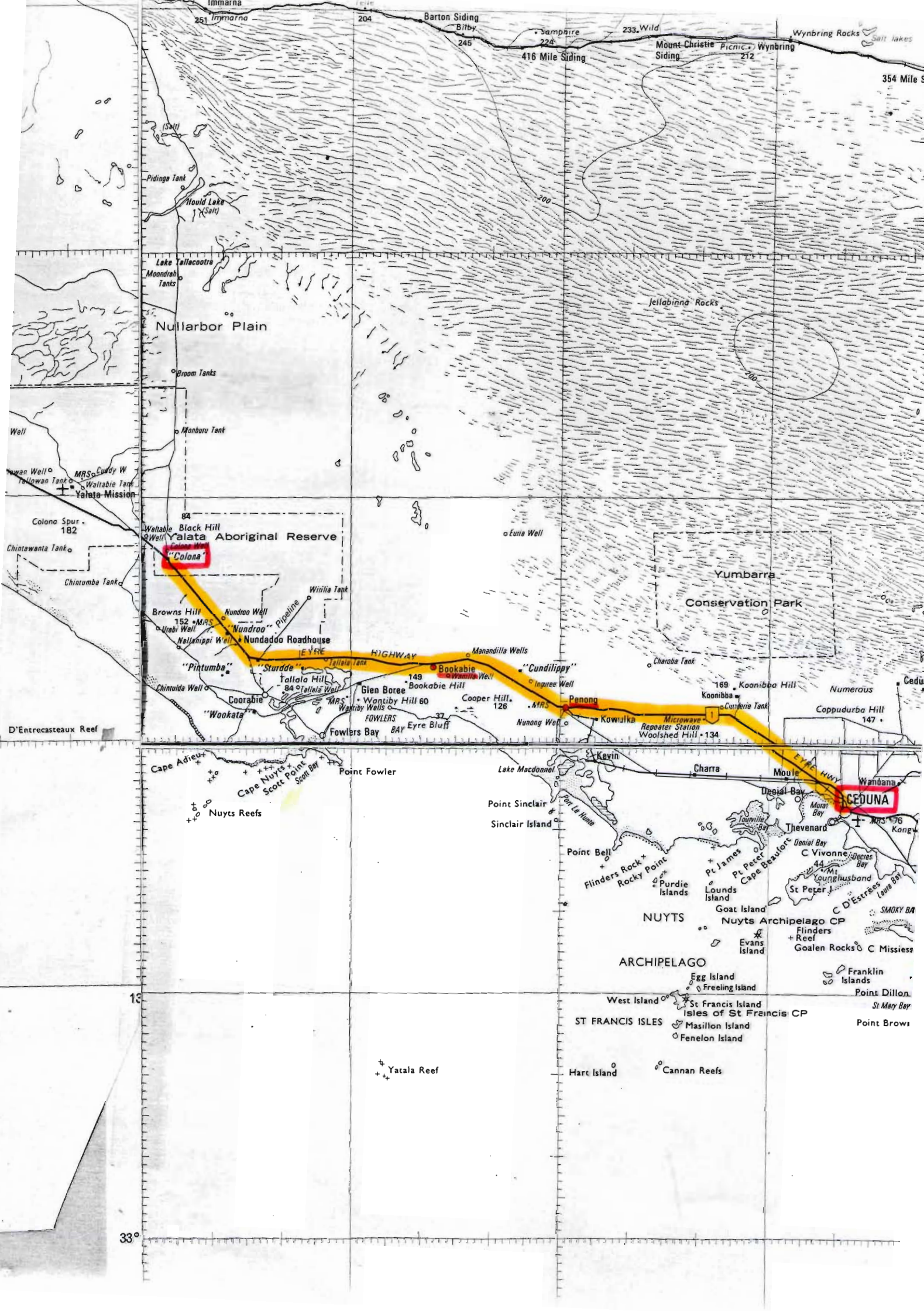
ARRIVE:

PYGERY
 MINNIPA
 POOCHERA
 WIRRULLA
 CEDUNA

ROAD DISCRPTION: HIGHWAY 1

PETROL:

Minnipa	Caltex	GC&ER Roeger Trunks 1
	Shell	Shell Minnipa Roadhouse
Wirrulla	Mobil	Mobil Wirrulla General Store
Ceduna	Shell	24 hour Roadhouse Ceduna Streaky Bay Rd.
	Caltex (D)	Nicholls SS Trunks 264
	Ampol (D)	Eyre Hwy Trunks 216
	Mobil	Ceduna Quick Serv. Garage
	Mobil	Beck Motors
	Mobil (D)	Highway One Motel
	Gld. Fl (D)	Eyre Hwy
	BP (D)	Ceduna Roadhouse Eyre Hwy



Immarna 251, Barton Siding 204, Samphire 224, Wild 233, Wynbring Rocks, Salt lakes, 354 Mile S

Nullarbor Plain, Lake Tallecoots, Moondrah Tanks, Jellabinnia Rocks

Yalata Aboriginal Reserve, Colona Spur 182, Yalata, Conservation Park, Yumberra

Highway, Browns Hill 152, Nundroo, Nundaddo Roadhouse, Bookabie Hill, Cooper Hill 126, Penong, Koonibba Hill 169, Ceduna

Cape Adieu, Cape Nuyts, Point Fowler, Point Sinclair, Sinclair Island, Point Bell, Flinders Rock, Rocky Point, Purdie Islands, Lounds Island, Nuyts Archipelago CP, St Francis Isles, Hart Island, Cannan Reefs

33°, Point Browne, Point Dillon, Franklin Islands, C D Estrees, Smoky Bay, Goat Island, Evans Island, Flinders Reef, Goalen Rocks, C Missiess, Denial Bay, Thevenard, C Vivonne, Decres Bay, St Peter, Loughusband, Lava Bay, Point Bell, Flinders Rock, Rocky Point, Purdie Islands, Lounds Island, Nuyts Archipelago CP, St Francis Isles, Hart Island, Cannan Reefs

	mls	klm	60mph	55mph	50mph	65mph
			100kph	90kph	80kph	110kph
Ceduna-Penong	45m	73m	;45	;49	;54	41
Penong-Bookabie	22m	36km	;22	;24	;26	;20
Bookabie-Colona	44m	71km	;44	;48	;53	;41

CEDUNA*COLONA

111m 180km

1:51 2:01 2:13 1:42

ARRIVE:

Ceduna

Penong

Bookabie

Colona

ROAD DESCRIPTION:

Highway 1

PETROL:

Penong

Gl.Fl. (D) Eyre Hway

BP

W.Page Main St

Nundroo

Mobil (D) Boomerang Roadhouse 24 hour Eyre Hway

	mls	klm	60m ph	55m ph	50m ph	65m ph
			100k ph	90k ph	80k ph	110k ph

Colona-Nullarbor	76m	123km	1;16	1;23	1;31	1;10
------------------	-----	-------	------	------	------	------

ARRIVE: Colona
Nullarbor

ROAD DISCRPTION: Highway 1

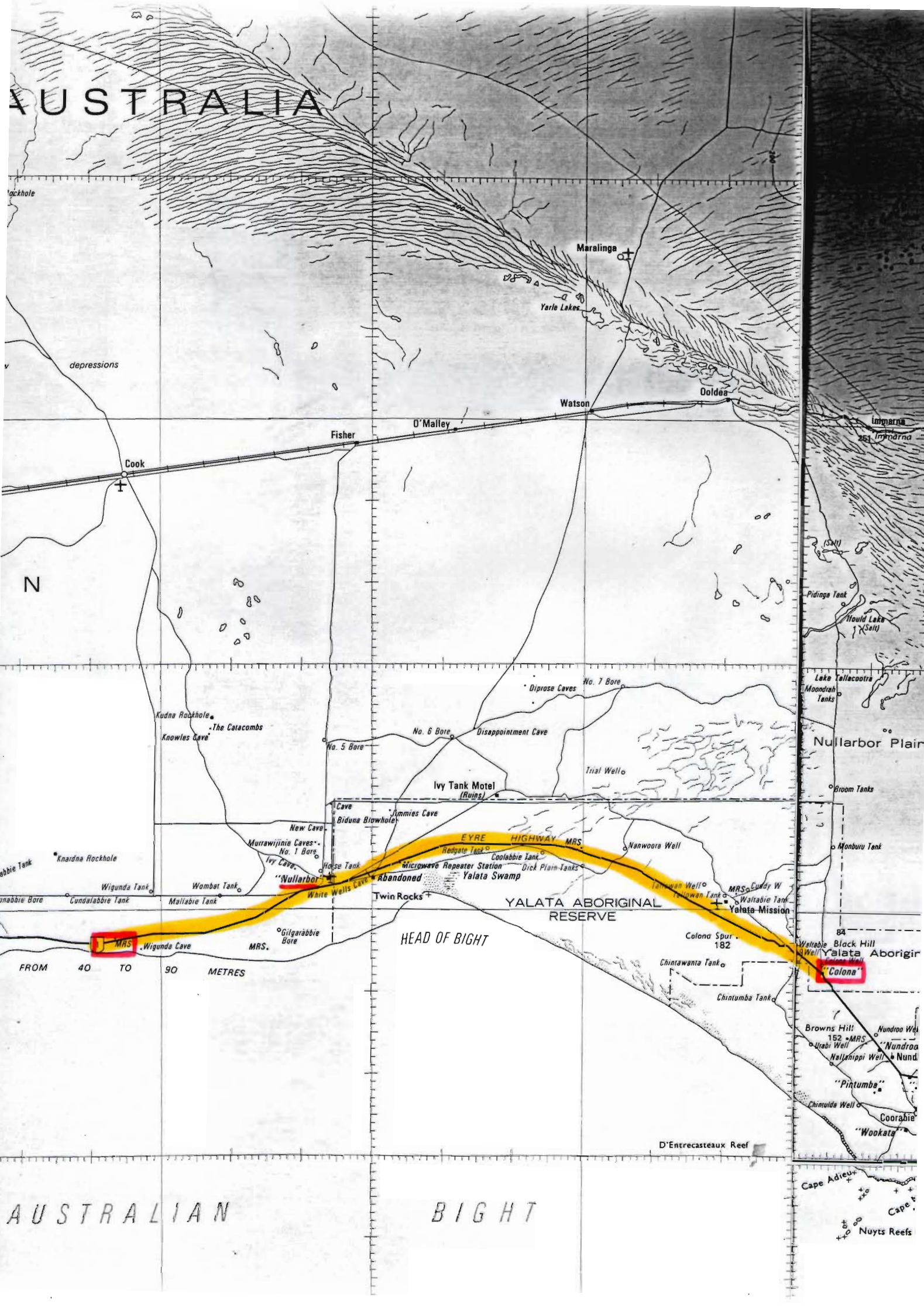
PETROL:

Nullarbor Mobil (D) Nullabor Roadhouse 24 hour Eyre Hway

Nullarbor - Eucla 122miles 197km

Nullarbor - MRS 31miles 50km

AUSTRALIA



AUSTRALIAN

BIGHT

SERVE

AUSTRAL



P L A I N

Numerous shallow depressions

"Koonalda"

EYRE

COASTAL CLIFFS RISING FROM 40 TO 90 METRES

Eucalyptus Motel

MRS

GREAT

AUSTRALIAN

	mls	klm	60mph	55mph	50mph	65mph
			100kph	90kph	80kph	110kph
<u>Nullarbor-Eucla</u>	122m	197km	2;02	2;13	2;26	1;53

ARRIVE: Eucla

ROAD DISCIPTION: Highway 1

PETROL:

Eucla (WA Border) BP (D) 24 hour Travellers Village Eyre Hway

MRS-Eucla 91miles 147kms

100kph 80kph 110kph
 5:05 5:15 5:25
 1:53

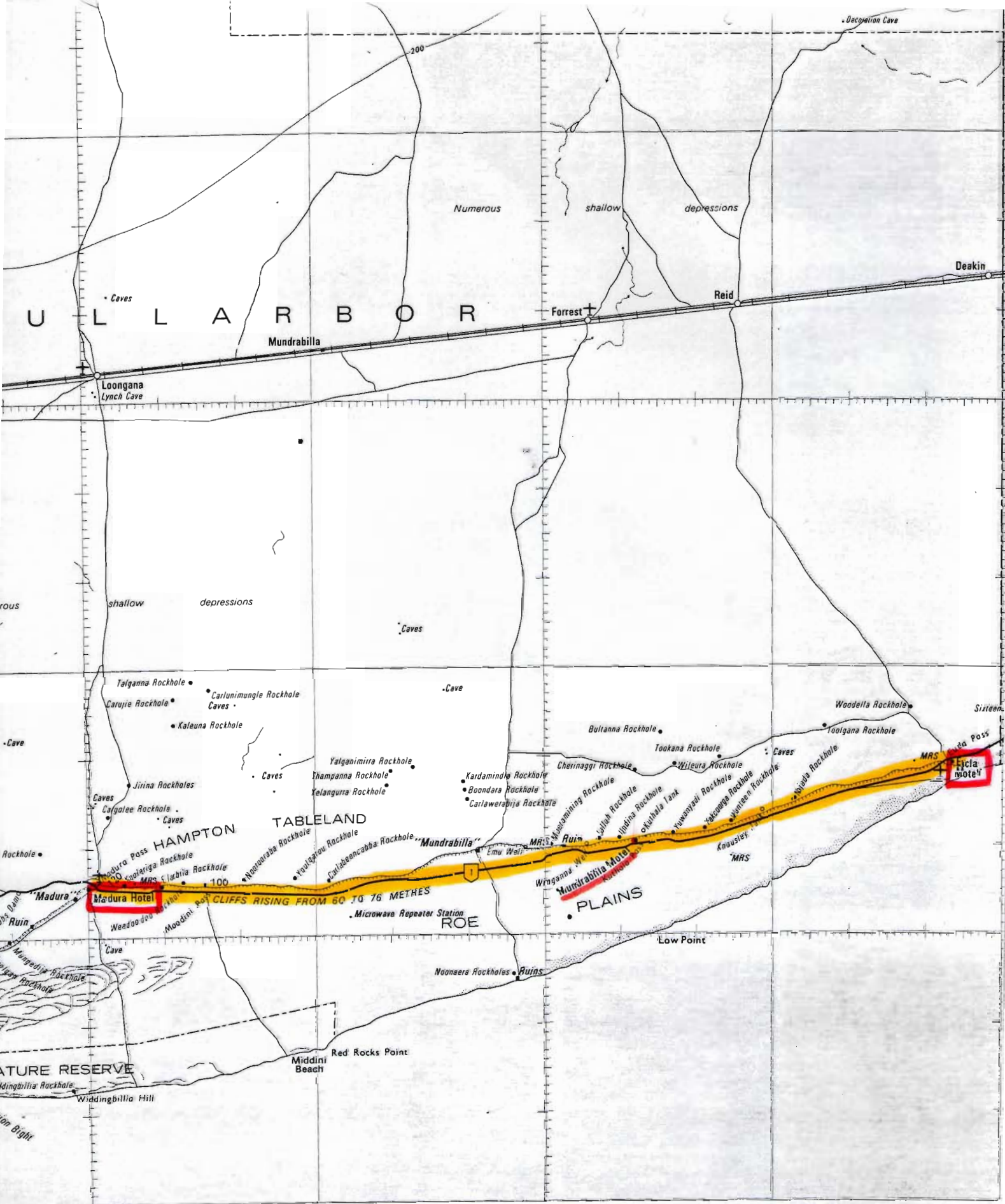
	mls	klm	60m ph 100kph	55m ph 90kph	50m ph 80kph	65m ph 110kph
Eucla-Mundrabilla Motel	41m	66km	;41	;45	;49	;38
Mundrabilla Motel-Madura	72m	116km	1;15	1;18	1;26	1;06
<u>EUCLA*MADURA</u>	<u>113m</u>	<u>182km</u>				

ARRIVE: Eucla
 Mundrabilla Motel
 Madura

ROAD DISCRIPTION: Highway 1

PETROL:

Mundrabilla Caltex Off Hway
 Madura Shell (D) Eyre Hway 24 hour

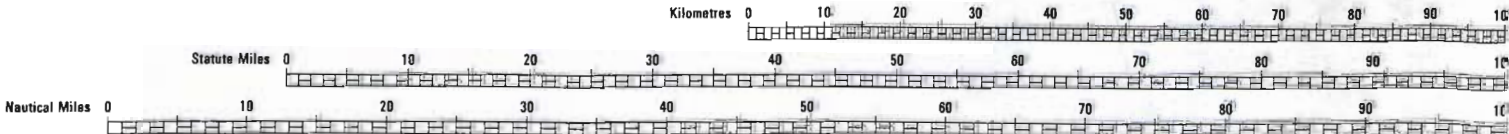


127°

128°

129°

SCALE 1:



HEIGHTS 1

	mls	klm	60mph	55mph	50mph	65mph
			100kph	90kph	80kph	110kph
Madura-Cocklebidy	57m	92km	;57	1;02	1;08	;53
Cocklebidy-John Eyre Motel	40m	64km	;40	;44	;48	;37

MADURA*JOHN EYRE MOTEL 97m 156km

ARRIVE: Madura
 Cocklebidy
 John Eyre Motel

ROAD DISCRPTION: Highway 1

PETROL:

Cocklebidy Mobil P.G. Prendiville
 John Eyre Motel
 (Caiguna) BP (D) John Eyre Motel 232 Mile Peg Eyre Hway
 Phone: 090 393459

60mph	50mph	55mph	60mph	65mph	100kph	90kph	80kph	110kph
1:08	1:02	1:05	1:07	1:09	1:04	1:06	1:08	1:10
110	100	110	120	130	177	160	140	200

John Eyre Motel-Balladonia Hotel

110m	177km	1;50	2;00	2;12	1;41
------	-------	------	------	------	------

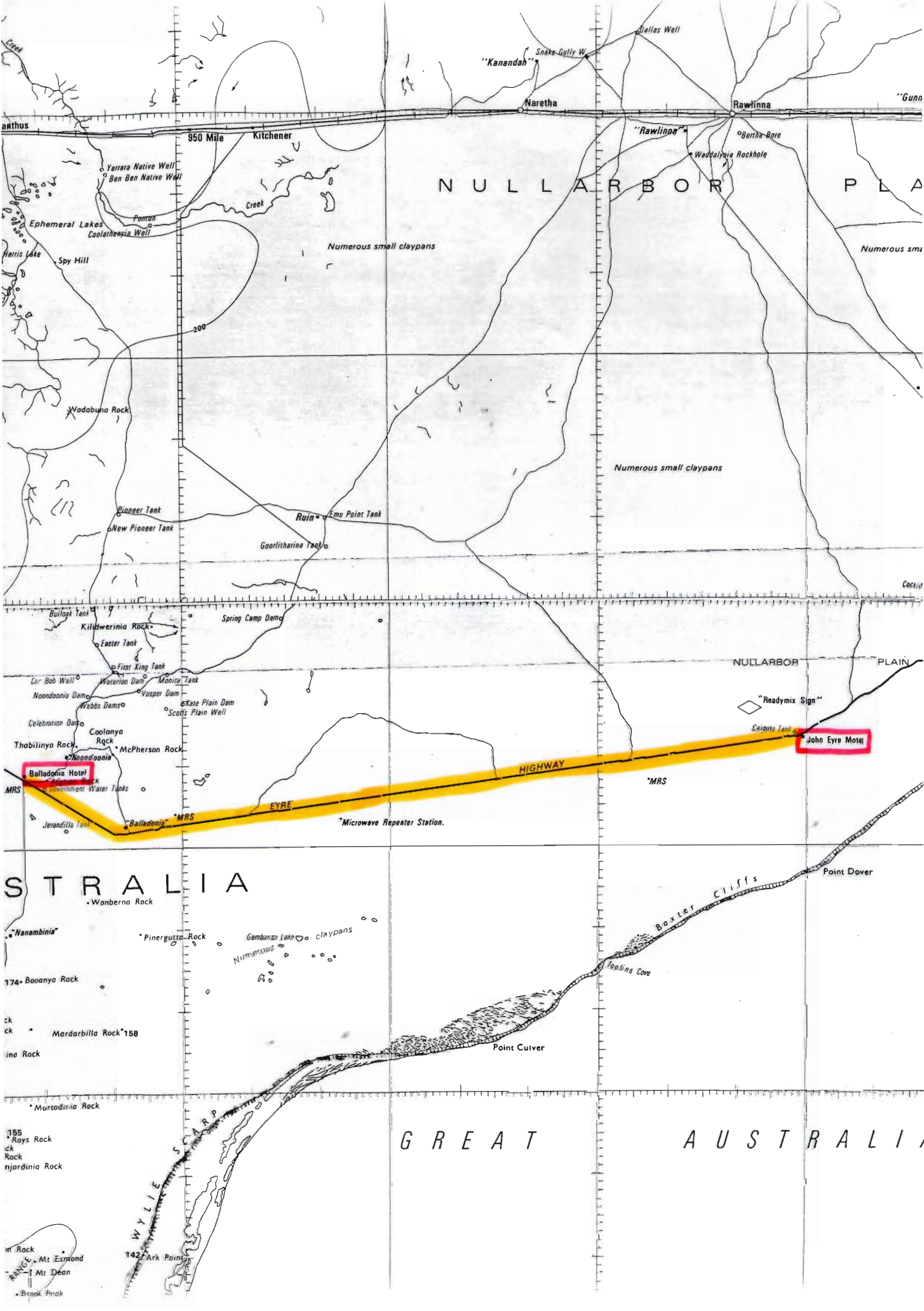
ARRIVE: John Eyre Motel
Balladonia Hotel

ROAD DISCRPTION; Highway 1

PETROL:

Balladonia Mobil Eyre Investments

John Eyre Motel 535 Mile Peg Eyre Hwy
Phone: 090 33459



NULLARBOR PLAIN

Numerous small claypans

Numerous small claypans

Numerous small claypans

NULLARBOR PLAIN

"Readymix Sign"

John Eyre Motel

Balladonia Hotel

HIGHWAY

"Microwave Repeater Station"

AUSTRALIA

GREAT AUSTRALIA

AUSTRALIA

WYLIE SARP

Baxter Cliffs

Point Cuiver

Point Dover

Poolina Cove

Ghanzi Lake claypans

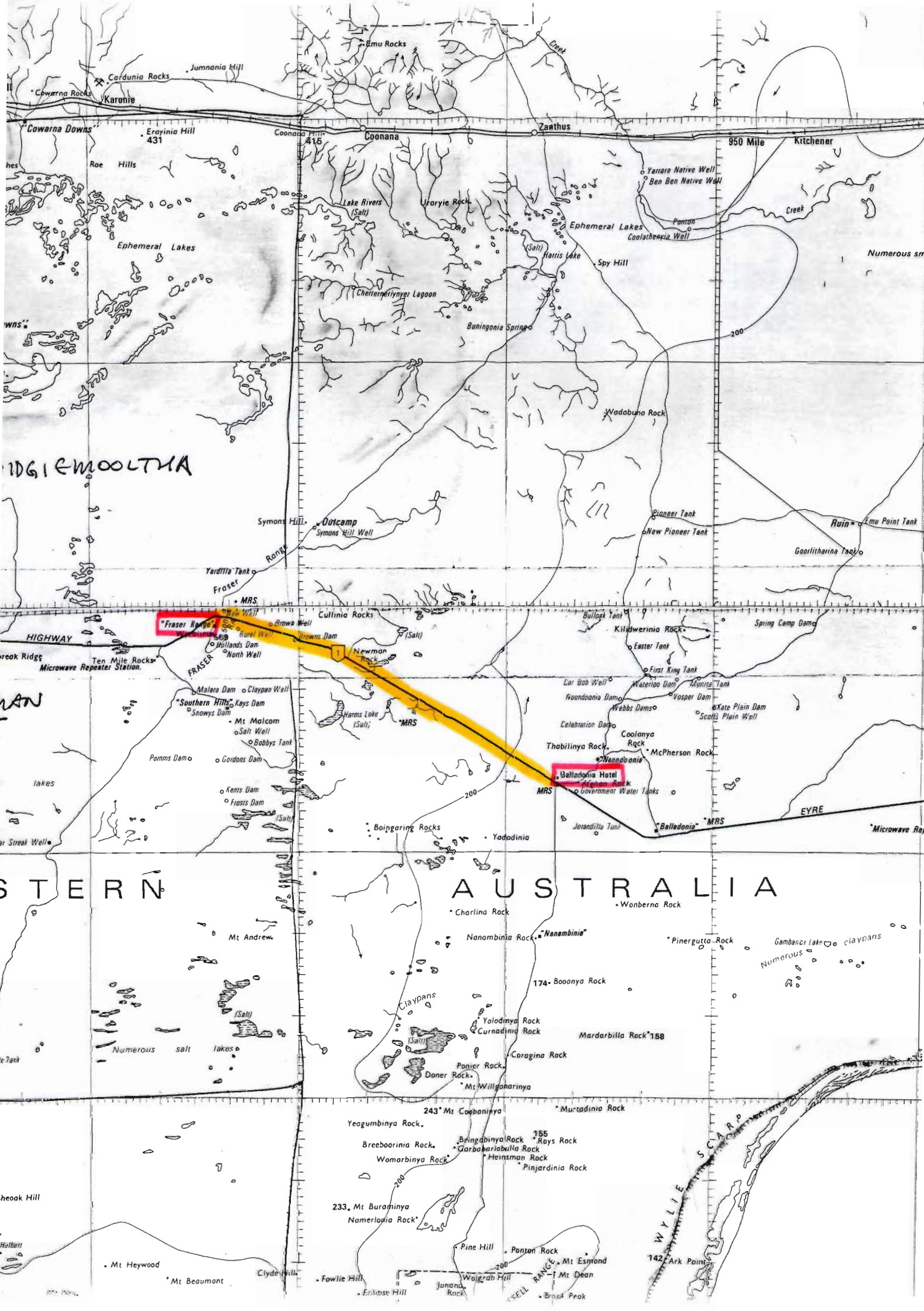
155 Rays Rock
142 Ark Point
174 Boanya Rock
Mardabilla Rock 158
Murtadaria Rock
Nanambinia
Pinergusta Rock
Wanberna Rock

950 Mile
Kitchener
Yarrara Native Well
Ben Ben Native Well
Ephemeral Lakes
Coolathenia Well
Harris Lake
Spy Hill
Wadabuna Rock
Pioneer Tank
New Pioneer Tank
Ruin
Emu Point Tank
Goorlitharina Tank

Bullack Tank
Kildawerinia Rock
Easter Tank
First King Tank
Waterloo Dam
Monita Tank
Car Bob Well
Noonoonia Dam
Webbs Dam
Vuspei Dam
Kate Plain Dam
Scotts Plain Well
Celebration Dam
Coolanya Rock
Thabilinya Rock
McPherson Rock
Government Water Tanks
Jerandilla Tank

Dallas Well
Snake Gully W
"Kanandah"
Naretha
Rawlinna
Gartha Bore
Waddalynia Rockhole

155 Rays Rock
142 Ark Point
174 Boanya Rock
Mardabilla Rock 158
Murtadaria Rock
Nanambinia
Pinergusta Rock
Wanberna Rock



1061 EMOULTHA

Fraser Highway

Balladonia Hotel

S T E R N

A U S T R A L I A

WYLLIE SCARP

Cowarna Downs

Eravina Hill 431

Coonana

Zanthus

950 Mile

Kitchener

Ephemeral Lakes

Lake Rivers (Salt)

Urarie Rock

Harris Lake

Ephemeral Lakes

Yarrara Native Well

Ben Ben Native Well

WNS

Chertemlynner Lagoon

Buningonia Springs

Spy Hill

Ponton

Creek

Numerous sm

MAN

Symons Hill

Outcamp

Symons Hill Well

Pioneer Tank

New Pioneer Tank

Ruin

Emu Point Tank

HIGHWAY

MAN

MAN

heok Hill

Mount Heywood

Mount Beaumont

Cullinia Rocks

Newman Rock

Kilawerina Rock

Spring Camp Dam

Ten Mile Rocks Microwave Repeater Station

lakes

Streak Well

Mount Heywood

Mount Beaumont

Clyde Hill

Malara Dam

Southern Hills

Keys Dam

Snowys Dam

Mt Malcom

Salt Well

Babbys Tank

Pomms Dam

Gordons Dam

Kents Dam

Frasts Dam

(Salt)

Numerous salt lakes

(Salt)

Numerous salt lakes

(Salt)

Numerous salt lakes

(Salt)

Numerous salt lakes

(Salt)

Numerous salt lakes

(Salt)

Numerous salt lakes

(Salt)

Malara Dam

Southern Hills

Keys Dam

Snowys Dam

Mt Malcom

Salt Well

Babbys Tank

Pomms Dam

Gordons Dam

Kents Dam

Frasts Dam

(Salt)

Numerous salt lakes

(Salt)

Numerous salt lakes

(Salt)

Numerous salt lakes

(Salt)

Numerous salt lakes

(Salt)

Numerous salt lakes

(Salt)

Numerous salt lakes

(Salt)

Harms Lake

(Salt)

(Salt)

(Salt)

(Salt)

(Salt)

(Salt)

(Salt)

(Salt)

(Salt)

(Salt)

(Salt)

(Salt)

(Salt)

(Salt)

(Salt)

(Salt)

(Salt)

(Salt)

(Salt)

(Salt)

(Salt)

(Salt)

(Salt)

Newman Rock

(Salt)

(Salt)

(Salt)

(Salt)

(Salt)

(Salt)

(Salt)

(Salt)

(Salt)

(Salt)

(Salt)

(Salt)

(Salt)

(Salt)

(Salt)

(Salt)

(Salt)

(Salt)

(Salt)

(Salt)

(Salt)

(Salt)

(Salt)

Boingoring Rocks

(Salt)

(Salt)

(Salt)

(Salt)

(Salt)

(Salt)

(Salt)

(Salt)

(Salt)

(Salt)

(Salt)

(Salt)

(Salt)

(Salt)

(Salt)

(Salt)

(Salt)

(Salt)

(Salt)

(Salt)

(Salt)

(Salt)

(Salt)

Waterloo Dam

Manilla Tank

Vesper Dam

Kate Plain Dam

Scotts Plain Well

Coolanya Rock

McPherson Rock

Wanandoonia

Government Water Tanks

Jerandilla Tank

Balladonia

MRS

MRS

MRS

MRS

MRS

MRS

MRS

MRS

MRS

MRS

MRS

MRS

MRS

Waterloo Dam

Manilla Tank

Vesper Dam

Kate Plain Dam

Scotts Plain Well

Coolanya Rock

McPherson Rock

Wanandoonia

Government Water Tanks

Jerandilla Tank

Balladonia

MRS

MRS

MRS

MRS

MRS

MRS

MRS

MRS

MRS

MRS

MRS

MRS

MRS

Waterloo Dam

Manilla Tank

Vesper Dam

Kate Plain Dam

Scotts Plain Well

Coolanya Rock

McPherson Rock

Wanandoonia

Government Water Tanks

Jerandilla Tank

Balladonia

MRS

MRS

MRS

MRS

MRS

MRS

MRS

MRS

MRS

MRS

MRS

MRS

MRS

Waterloo Dam

Manilla Tank

Vesper Dam

Kate Plain Dam

Scotts Plain Well

Coolanya Rock

McPherson Rock

Wanandoonia

Government Water Tanks

Jerandilla Tank

Balladonia

MRS

MRS

MRS

MRS

MRS

MRS

MRS

MRS

MRS

MRS

MRS

MRS

MRS

Waterloo Dam

Manilla Tank

Vesper Dam

Kate Plain Dam

Scotts Plain Well

Coolanya Rock

McPherson Rock

Wanandoonia

Government Water Tanks

Jerandilla Tank

Balladonia

MRS

MRS

MRS

MRS

MRS

MRS

MRS

MRS

MRS

MRS

MRS

MRS

MRS

MRS

MRS

MRS

MRS

MRS

MRS

MRS

MRS

MRS

MRS

MRS

MRS

MRS

MRS

MRS

MRS

MRS

MRS

MRS

MRS

MRS

MRS

MRS

MRS

MRS

MRS

MRS

MRS

MRS

MRS

MRS

MRS

MRS

MRS

MRS

MRS

MRS

MRS

MRS

MRS

MRS

MRS

MRS

MRS

MRS

MRS

MRS

MRS

	mls	klm	60mph	55mph	50mph	65mph
			100kph	90kph	80kph	110kph
Balladonia-Hotel-Fraser Range	55m	89km	;55	1;00	1;06	;51

BALLADONIA HOTEL*NORSEMAN 119m 192km

ARRIVE: Balladonia Hotel, Fraser Range
Fraser Range, Norseman

ROAD DISCRPTION: Highway 1

PETROL:

NONE

	mls	klm	60mph	55mph	50mph	65mph
			100kph	90kph	80kph	110kph
Fraser Range-Norseman	64m	103km	1;04	1;10	1;17	;59

BALLONIA HOTEL*NORSEMAN 119m 192km

ARRIVE: Fraser Range
Norseman

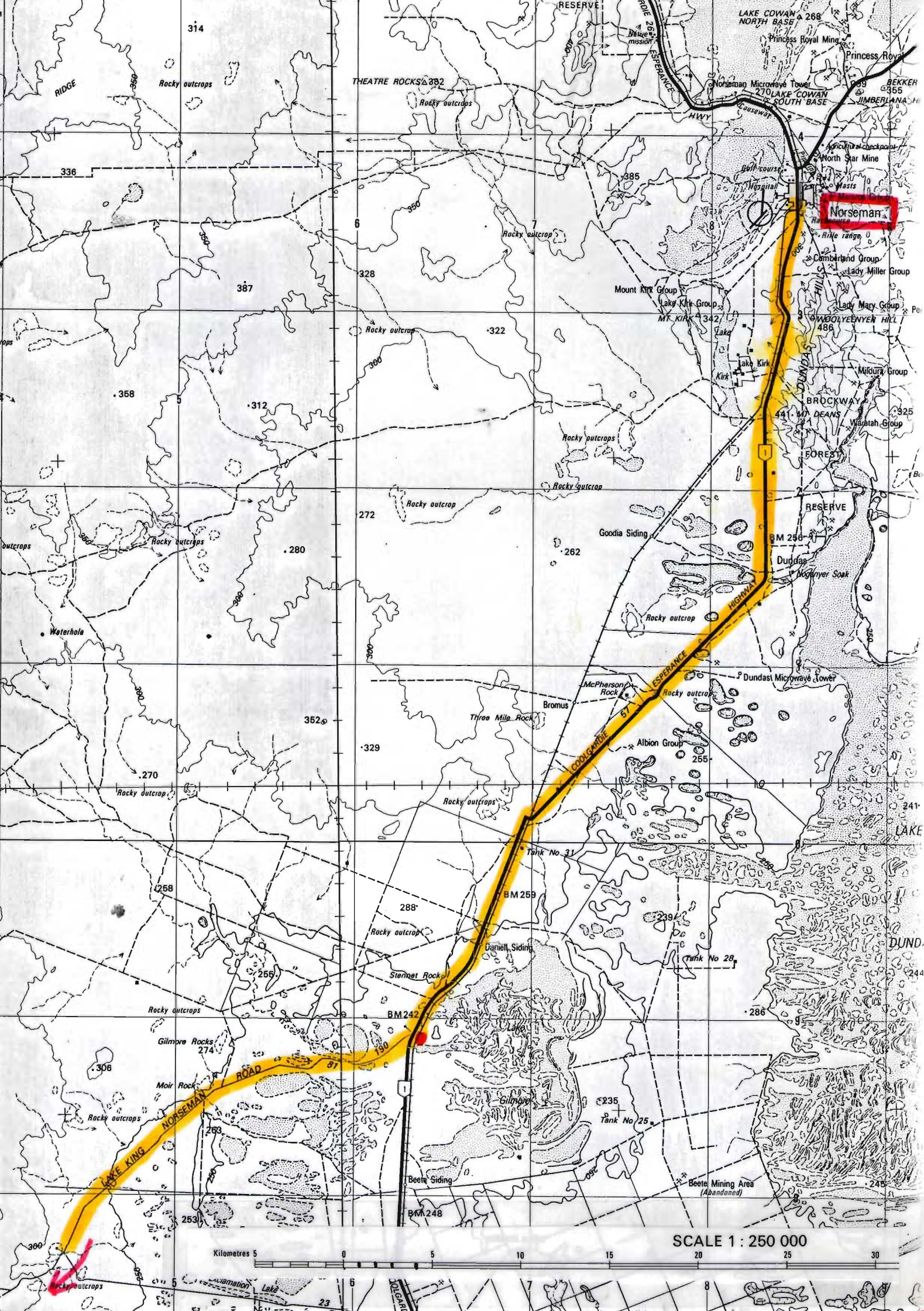
ROAD DISCRIPTION: Highway 1

PETROL:

Norseman

Shell	80 Robert St.
Mobil	Prendiville Ent, Cnr. Eyre Hway and Esperence Hway
Caltex (D)	Lot 60 Roberts St. Ph: 090 391 070
Ampol (D)	East/West Hways Ph: 090 391 174

NORSEMAN - LAKE KING - CORRIGIN



314

THEATRE ROCKS 382

LAKE COWAN NORTH BASE

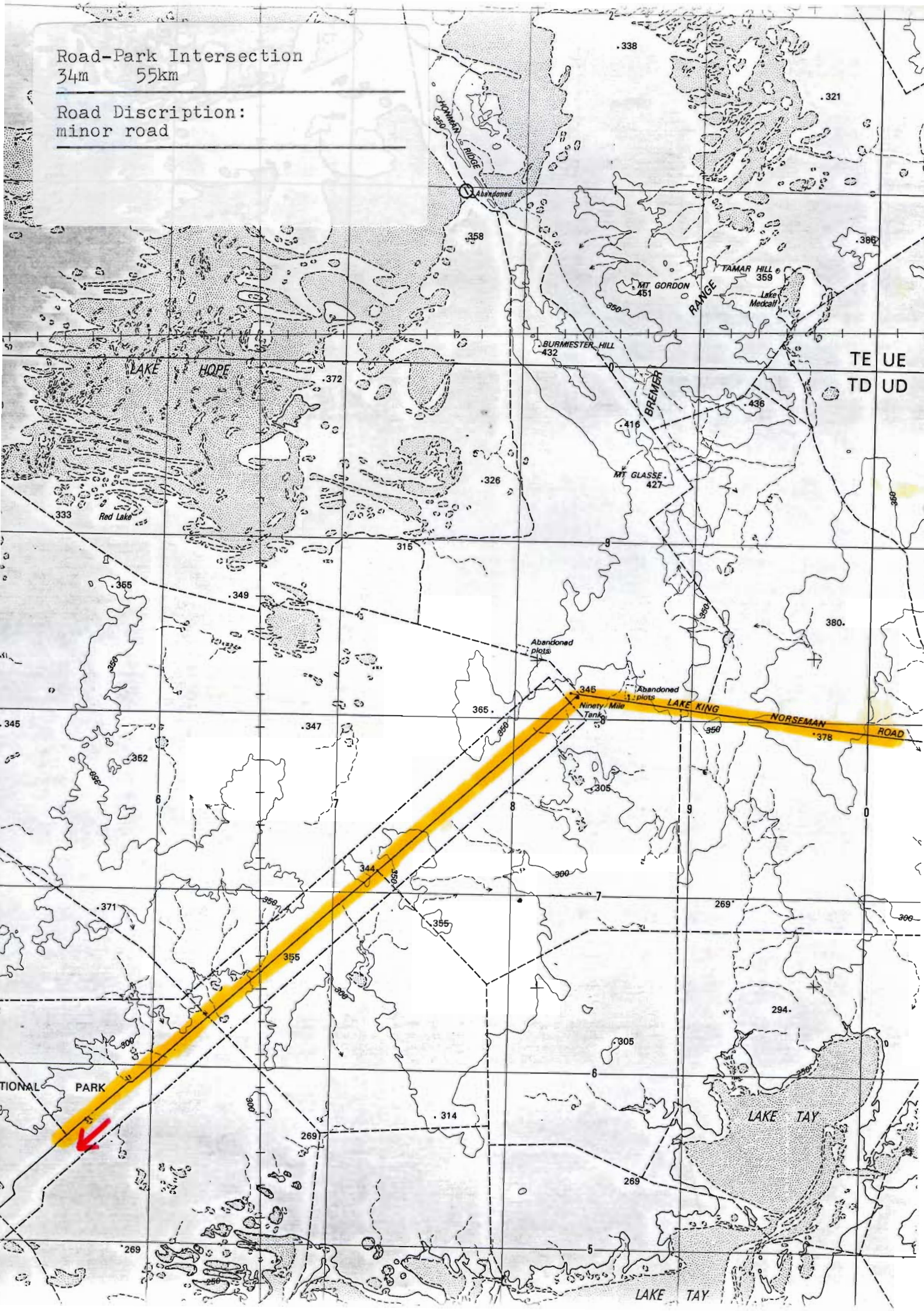
Norseman

SCALE 1 : 250 000

Kilometres 5 0 5 10 15 20 25 30

Road-Park Intersection
34m 55km

Road Discription:
minor road



Park Int.-Rabbit Proof Fence
28m 45km

Road Discription:
minor road/loose surface all
weather second class



WORLD GEODETIC SYSTEM

To convert World Geodetic System 1972 to Australian Geodetic Datum 1966 coordinates on which this map is based:

- Increase the numerical value of latitudes by 4.4", equivalent to 136 metres
- Decrease the numerical value of longitudes by 4.7", equivalent to 123 metres
- To obtain heights above mean sea level, increase satellite heights by 25 metres

UNIVERSAL GRID REFERENCE
GIVING A GRID REFERENCE. CIVILIAN USERS
GIVE THE NUMBER AND NAME OF THIS MAP:
LAKE JOHNSTON

TO GIVE A STANDARD REFERENCE ON
THIS SHEET TO NEAREST 1000 METRES
MOUNTAIN MT GORDON

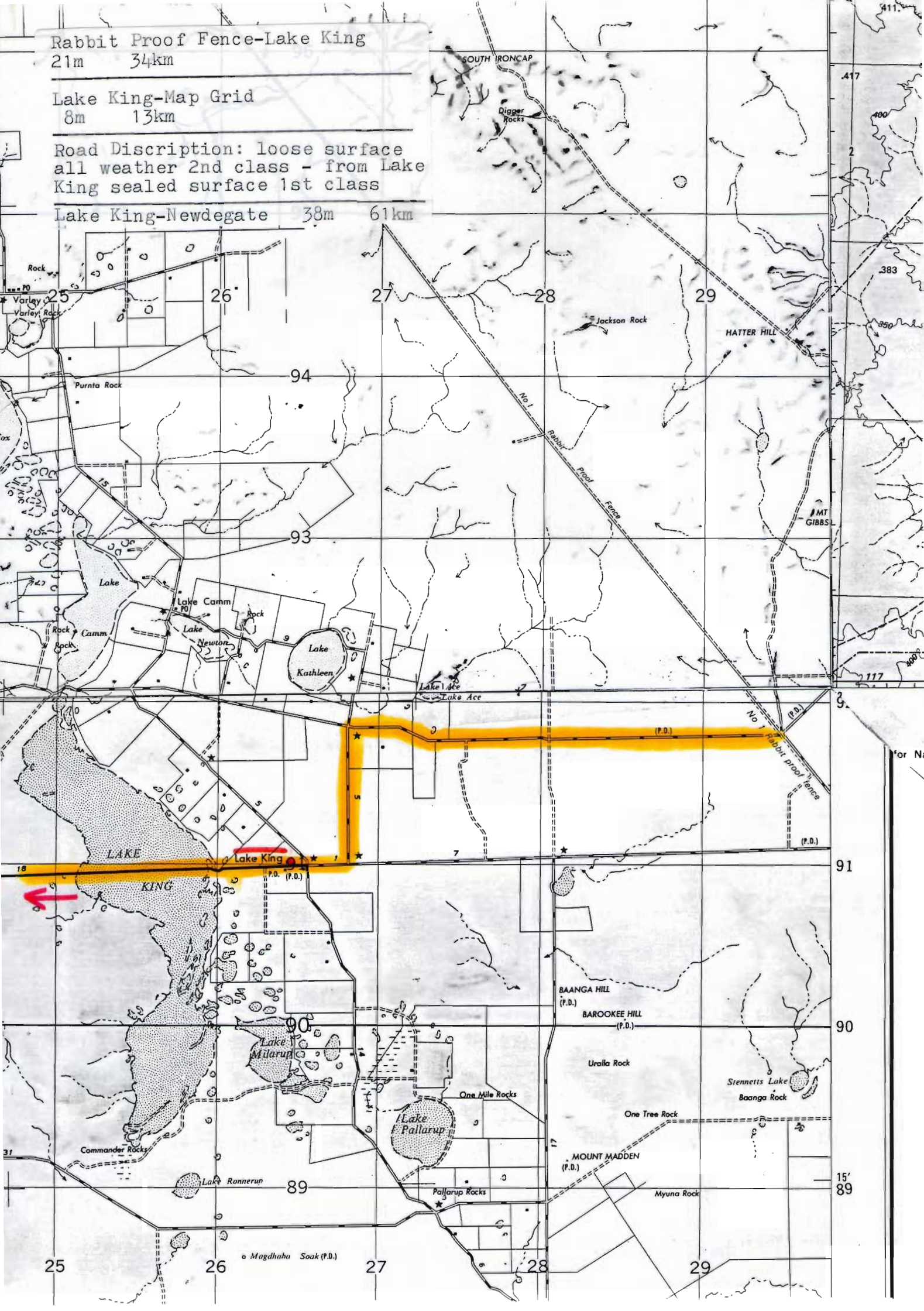
91

Rabbit Proof Fence-Lake King
21m 34km

Lake King-Map Grid
8m 13km

Road Discription: loose surface
all weather 2nd class - from Lake
King sealed surface 1st class

Lake King-Newdegate 38m 61km



SOUTH IRONCAP

Digger Rocks

Jackson Rock

HATTER HILL

MT GIBBS

BAANGA HILL (P.D.)

BAROOKEE HILL (P.D.)

Uralla Rock

Stennetts Lake
Baanga Rock

MOUNT MADDEN (P.D.)

Myuna Rock

Magdhaha Soak (P.D.)

for N

Map Grid-Newdegate
30m 48km

Road Discription: sealed surface
1st class

Petrol:

Newdegate: Shell Newdegate Roadh.



Newdegate-Last Star

27m 44km

Road Discription: sealed surface
1st class

Newdegate-Lake Grace 32m 52km



Newdegate

15

16

17

18

19

20

88

89

90

91

92

93

94

18

19

20

Dornböck

Mordatta

Kuendar

Dinga Rock

Bumgup

Beenong

Experimental Farm

(P.D.) SILVER WATTLE HILL

Pipeline

Pipeline

Lake Stubbs

Lancing

Lake Biddy

Biddy

Ellipse Lake

Lakes

Numerous

Small

Lakes

Small

Dragon Rocks

Sandplain (P.D.)

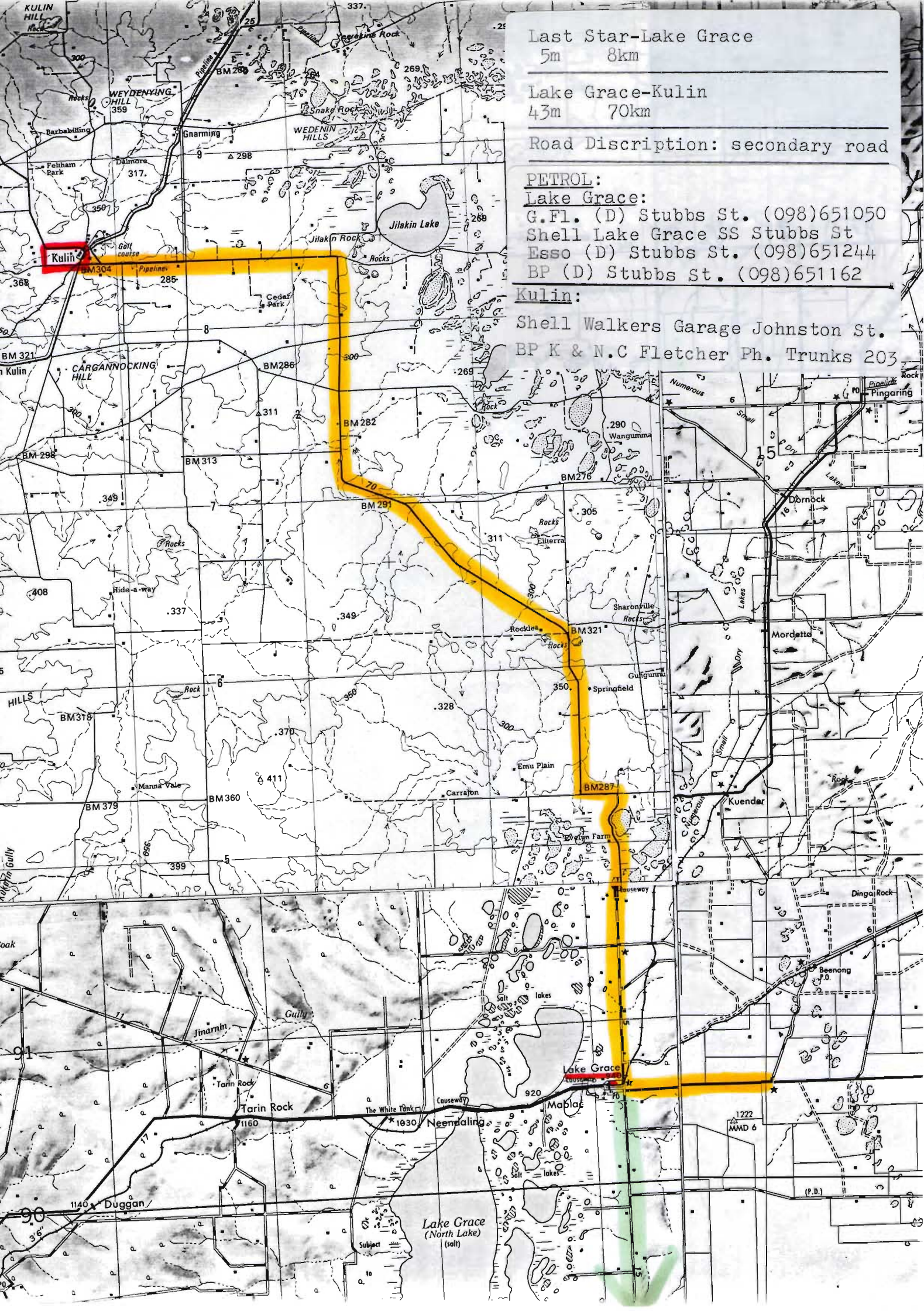
Holland Rocks

Lake Bryde

Subject Lake

inundation country

1222 MMD 6



Last Star-Lake Grace
5m 8km

Lake Grace-Kulin
43m 70km

Road Discription: secondary road

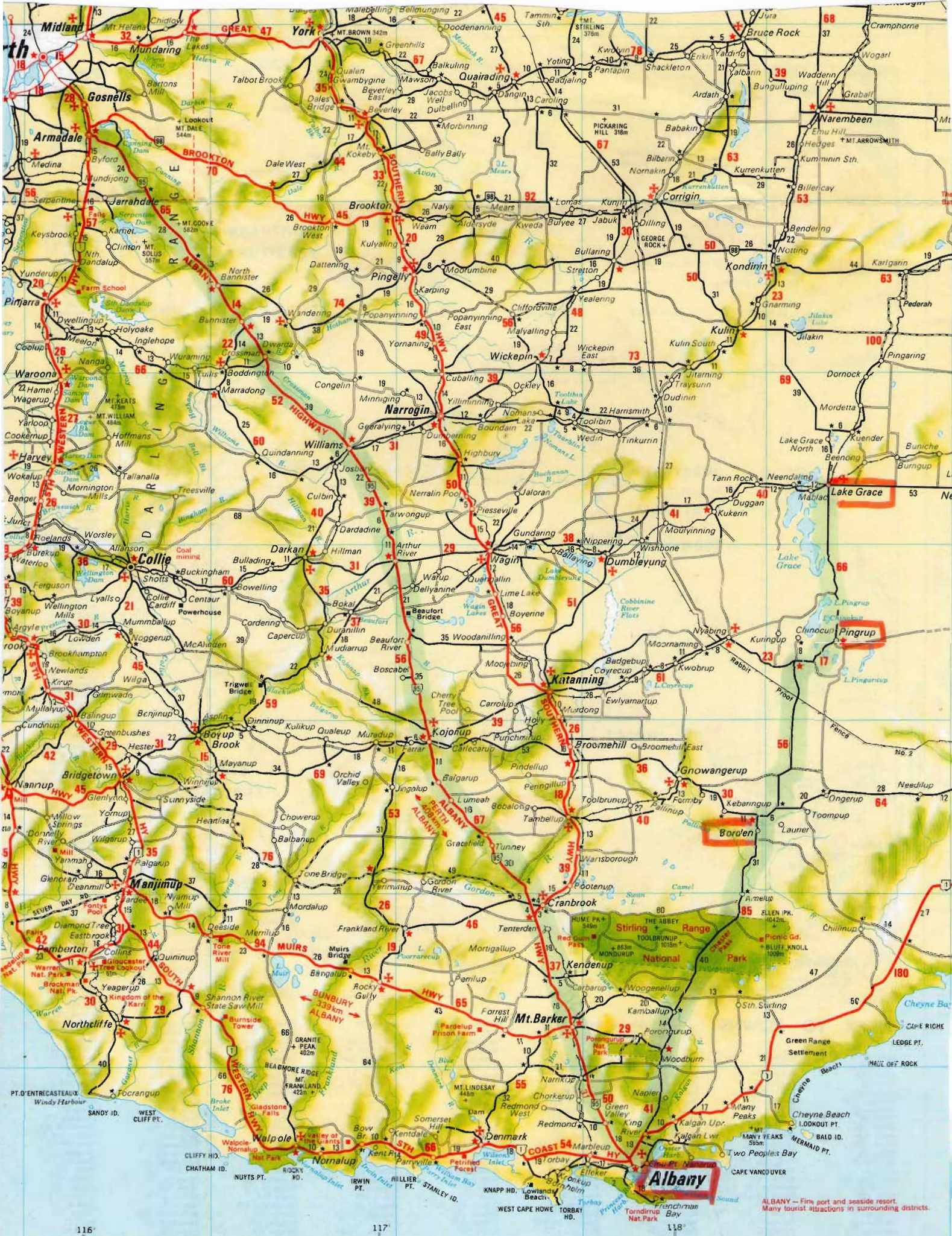
PETROL:

Lake Grace:

- G.Fl. (D) Stubbs St. (098)651050
- Shell Lake Grace SS Stubbs St
- Esso (D) Stubbs St. (098)651244
- BP (D) Stubbs St. (098)651162

Kulin:

- Shell Walkers Garage Johnston St.
- BP K & N.C Fletcher Ph. Trunks 203



ALBANY — Fine port and seaside resort. Many tourist attractions in surrounding districts.

C

D

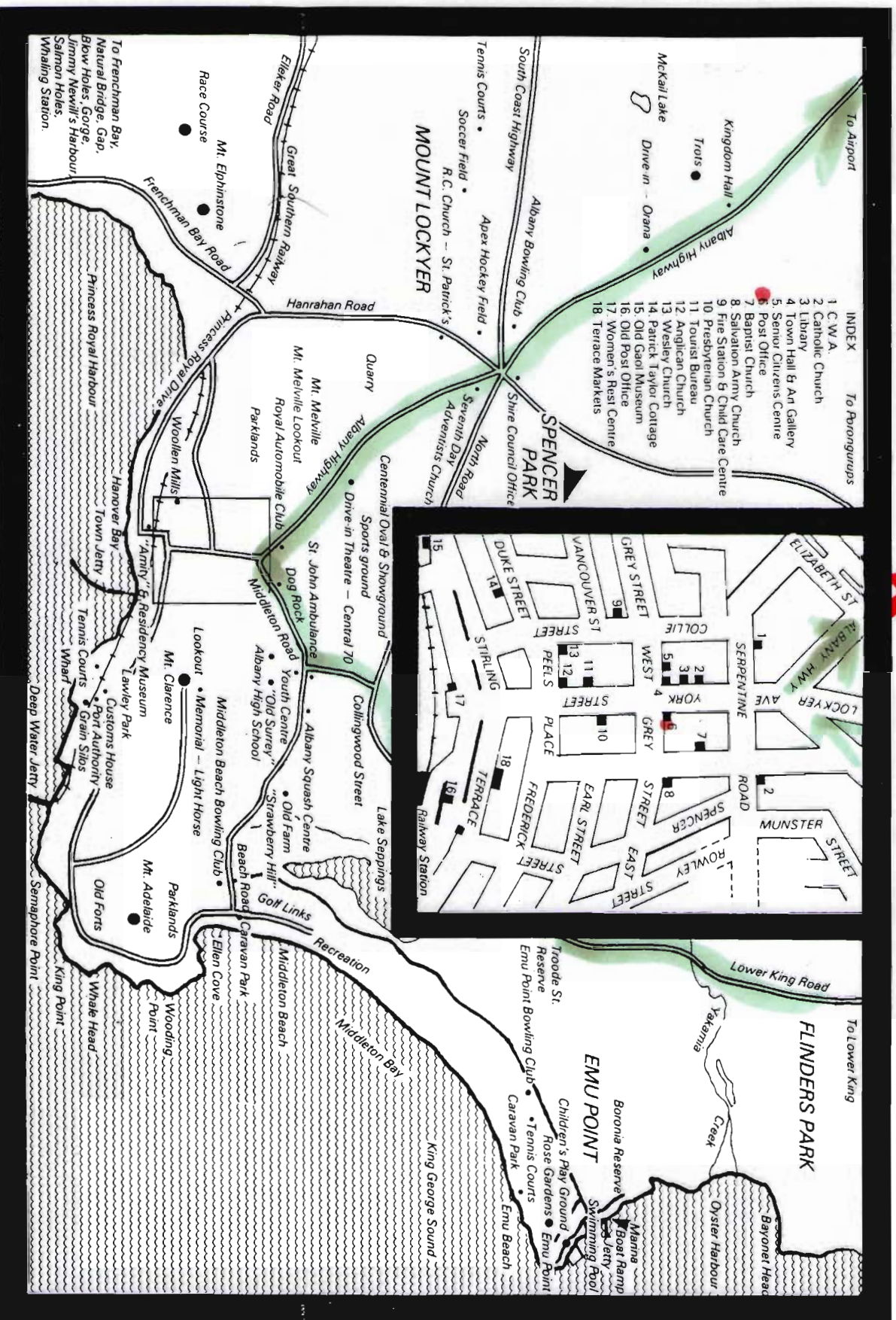
E

F

G

provide a variety of things for the visitor to do. The growth of industry has been important to the development of Albany. The woollen mills, cannery, meat works, wool stores, whaling station, engineering factories, superphosphate works and market gardens have all played their part.

by-passed by the mail ships for the newly opened Fremantle harbour. Since then, Albany has grown steadily into the bustling town which the visitor sees today. History has left its mark on Albany and she proudly bears the responsibility of being the oldest settlement in Western Australia.



INDEX To Perongurups

- 1 C.W.A.
- 2 Catholic Church
- 3 Library
- 4 Town Hall & Art Gallery
- 5 Senior Citizens Centre
- 6 Post Office
- 7 Baptist Church
- 8 Salvation Army Church
- 9 Fire Station & Child Care Centre
- 10 Presbyterian Church
- 11 Tourist Bureau
- 12 Anglican Church
- 13 Wesley Church
- 14 Patrick Taylor Cottage
- 15 Old Gaol Museum
- 16 Old Post Office
- 17 Women's Rest Centre
- 18 Terrace Markets

Albany

Accommodation Guide Hotels, Motels & Guest Houses

- Esplanade Motor Hotel Middleton Beach
- Frenchman Bay Guest House Frenchman Bay
- High Afric Guest House 138 Brunswick Road
- Highway Marquis Motel Wellington Street
- Kimba 35 View Street
- London Hotel Stirling Terrace
- Miramar Motel 34 Greenshields Street
- Parkville Guest House 136 Brunswick Road
- Premier Hotel York Street

- Wintersun Lodge Mermaid Avenue
 - Young House 12 Young Street
 - Zephyr House 9 Beach Street
- ### Cottages, Chalets & Flats
- Armstrong Flats 20 Middleton Road
 - C.W.A. Seaside Flats Marine Terrace
 - Happy Days Holiday Centre Millbrook Road, King River
 - Panorama Holiday Cottages Frenchman Bay Road, Albany

- ### Caravan & Camping Parks
- Emu Beach Caravan Park Emu Point
 - Frenchman Bay Camping & Caravan Park
 - Middleton Beach Caravan Park
 - Flinders Parade, Middleton Beach
 - Mount Melville Caravan Park, Wellington Street, Albany
 - Panorama Caravan Park, Frenchman Bay Road, Albany

To Frenchman Bay,
Natural Bridge, Gap,
Blow Holes Gorge,
Jimmy Newell's Harbour,
Salmon Holes,
Whaling Station.

Princess Royal Harbour
Hanover Bay
Town Jetty

Woolen Mills
"Army" & Residency Museum
Lawley Park
Port Authority
Customs House
Gain Slits
Wharf

Deep Water Jetty
Semaphore Point
King Point

Whale Head
Oyster Harbour
Bayonet Head

King George Sound
Middletown Bay

Recreation
Middletown Beach
Caravan Park

Elton Cove
Wooding Point

Whaling Station

Frenchman Bay Road
Race Course
Mt. Elphinstone

Hanrahan Road
Quarry
Albany Highway

St. John Ambulance
Dog Rock
Albany High School

Collingwood Street
Lake Seppings
Golf Links

Recreation
Middletown Beach
Caravan Park

Elton Cove
Wooding Point

Whaling Station

Whale Head
Oyster Harbour
Bayonet Head

King George Sound
Middletown Bay

Great Southern Railway
Race Course
Mt. Elphinstone

Hanrahan Road
Quarry
Albany Highway

St. John Ambulance
Dog Rock
Albany High School

Collingwood Street
Lake Seppings
Golf Links

Recreation
Middletown Beach
Caravan Park

Elton Cove
Wooding Point

Whaling Station

Whale Head
Oyster Harbour
Bayonet Head

King George Sound
Middletown Bay

South Coast Highway
Apex Hockey Field
Soccer Field
R.C. Church - St. Patrick's

Hanrahan Road
Quarry
Albany Highway

St. John Ambulance
Dog Rock
Albany High School

Collingwood Street
Lake Seppings
Golf Links

Recreation
Middletown Beach
Caravan Park

Elton Cove
Wooding Point

Whaling Station

Whale Head
Oyster Harbour
Bayonet Head

King George Sound
Middletown Bay

South Coast Highway
Apex Hockey Field
Soccer Field
R.C. Church - St. Patrick's

Hanrahan Road
Quarry
Albany Highway

St. John Ambulance
Dog Rock
Albany High School

Collingwood Street
Lake Seppings
Golf Links

Recreation
Middletown Beach
Caravan Park

Elton Cove
Wooding Point

Whaling Station

Whale Head
Oyster Harbour
Bayonet Head

King George Sound
Middletown Bay

South Coast Highway
Apex Hockey Field
Soccer Field
R.C. Church - St. Patrick's

Hanrahan Road
Quarry
Albany Highway

St. John Ambulance
Dog Rock
Albany High School

Collingwood Street
Lake Seppings
Golf Links

Recreation
Middletown Beach
Caravan Park

Elton Cove
Wooding Point

Whaling Station

Whale Head
Oyster Harbour
Bayonet Head

King George Sound
Middletown Bay

South Coast Highway
Apex Hockey Field
Soccer Field
R.C. Church - St. Patrick's

Hanrahan Road
Quarry
Albany Highway

St. John Ambulance
Dog Rock
Albany High School

Collingwood Street
Lake Seppings
Golf Links

Recreation
Middletown Beach
Caravan Park

Elton Cove
Wooding Point

Whaling Station

Whale Head
Oyster Harbour
Bayonet Head

King George Sound
Middletown Bay

South Coast Highway
Apex Hockey Field
Soccer Field
R.C. Church - St. Patrick's

Hanrahan Road
Quarry
Albany Highway

St. John Ambulance
Dog Rock
Albany High School

Collingwood Street
Lake Seppings
Golf Links

Recreation
Middletown Beach
Caravan Park

Elton Cove
Wooding Point

Whaling Station

Whale Head
Oyster Harbour
Bayonet Head

King George Sound
Middletown Bay

South Coast Highway
Apex Hockey Field
Soccer Field
R.C. Church - St. Patrick's

Hanrahan Road
Quarry
Albany Highway

St. John Ambulance
Dog Rock
Albany High School

Collingwood Street
Lake Seppings
Golf Links

Recreation
Middletown Beach
Caravan Park

Elton Cove
Wooding Point

Whaling Station

Whale Head
Oyster Harbour
Bayonet Head

King George Sound
Middletown Bay

South Coast Highway
Apex Hockey Field
Soccer Field
R.C. Church - St. Patrick's

Hanrahan Road
Quarry
Albany Highway

St. John Ambulance
Dog Rock
Albany High School

Collingwood Street
Lake Seppings
Golf Links

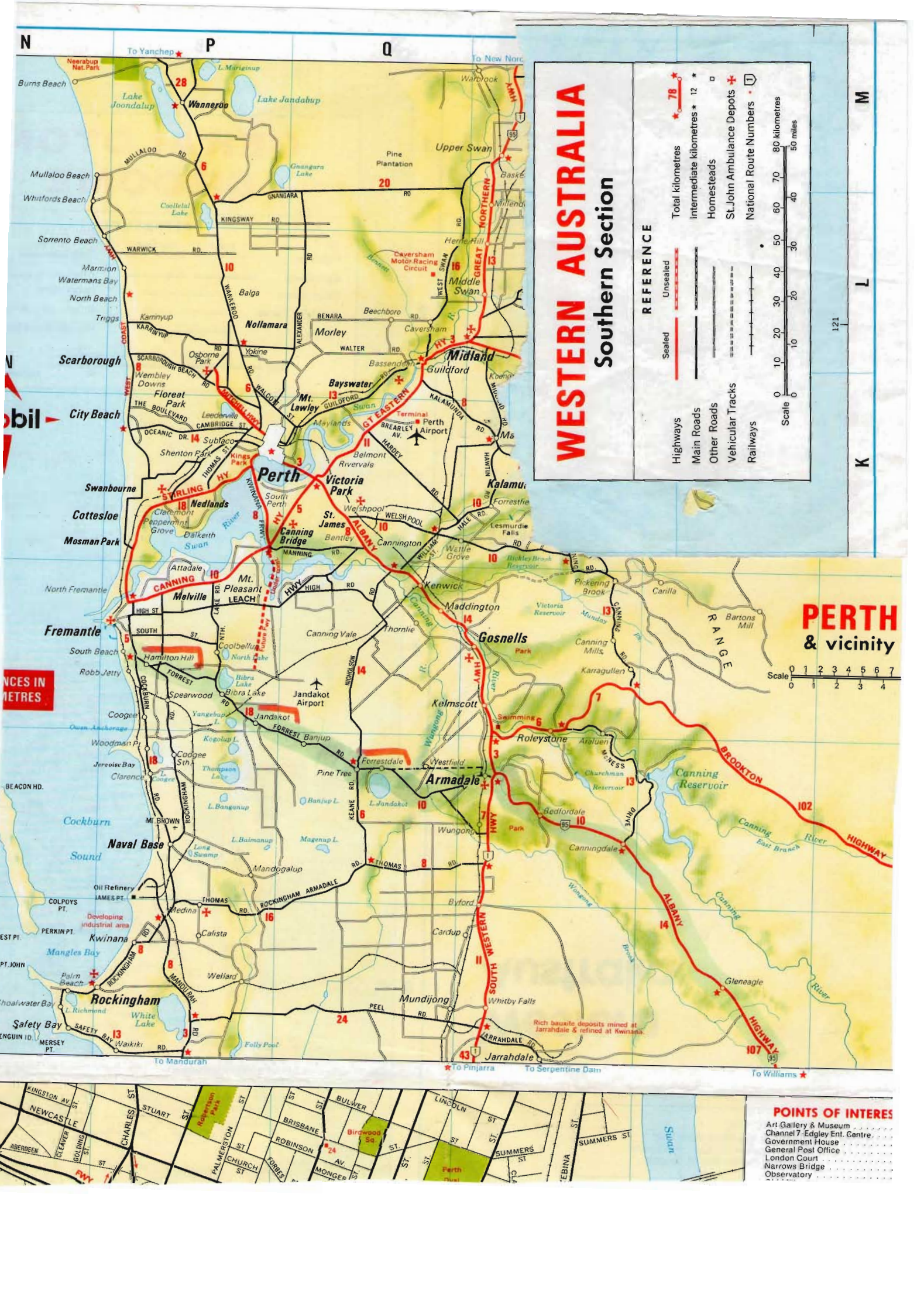
Recreation
Middletown Beach
Caravan Park

Elton Cove
Wooding Point

Whaling Station

Whale Head
Oyster Harbour
Bayonet Head

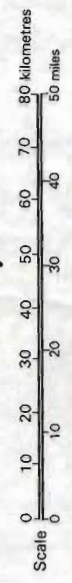
King George Sound
Middletown Bay



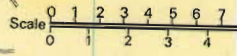
WESTERN AUSTRALIA Southern Section

REFERENCE

- Highways: Sealed (solid red line), Unsealed (dashed red line)
- Main Roads: Solid black line
- Other Roads: Dashed black line
- Vehicular Tracks: Dotted black line
- Railways: Solid black line with cross-ticks
- Total kilometres: 78
- Intermediate kilometres: 12
- Homesteads: Small square symbol
- St John Ambulance Depots: Star symbol
- National Route Numbers: Number in a circle symbol

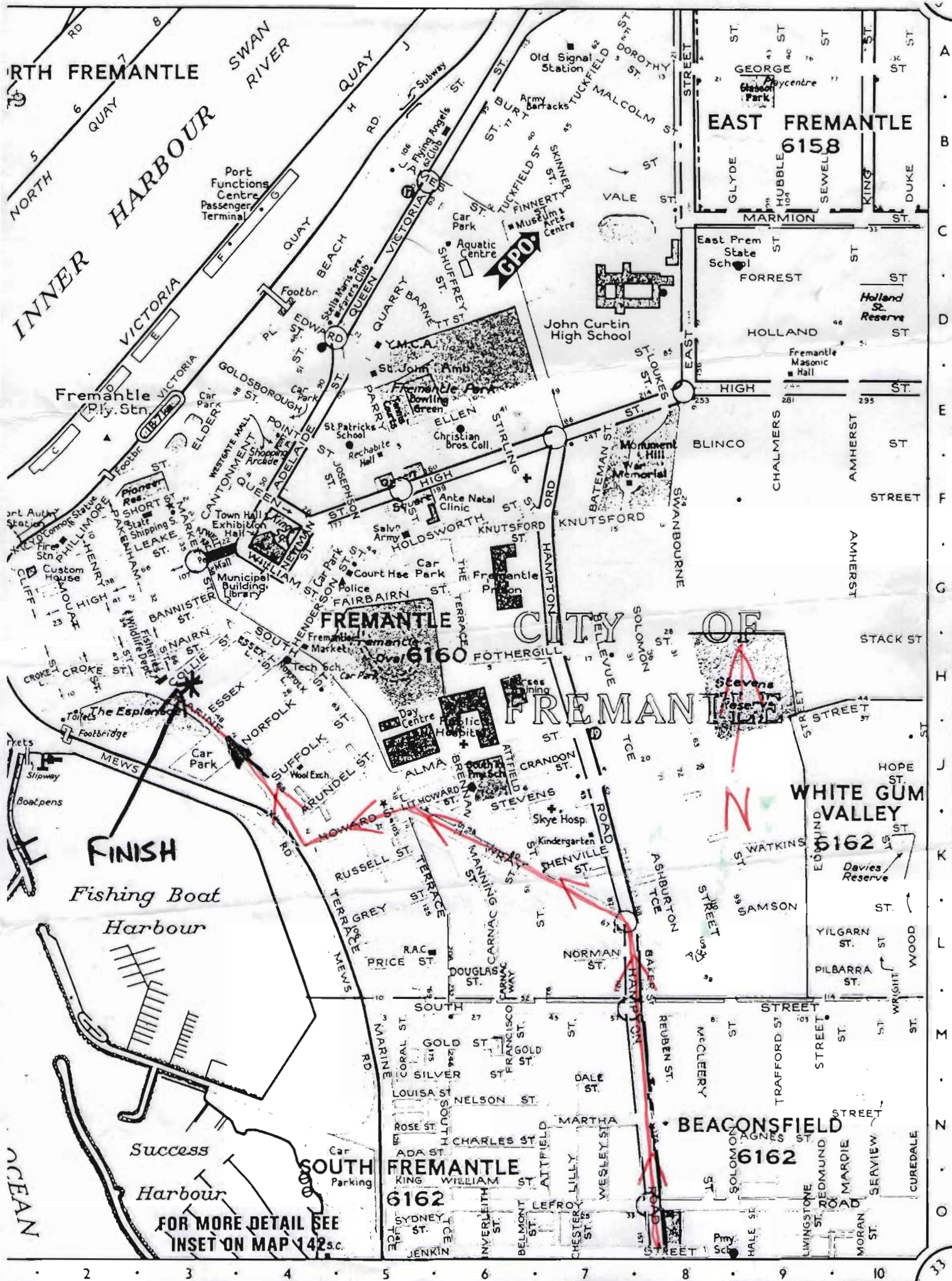


PERTH & vicinity



POINTS OF INTEREST

- Art Gallery & Museum
- Channel 7 Edgley Ent. Centre
- Government House
- General Post Office
- London Court
- Narrows Bridge
- Observatory



FOR MORE DETAIL SEE
INSET ON MAP 142sc.

	miles	klms	60m ph 100kph	55m ph 90kph	50m ph 80kph	65m ph 110kph
Wentworth-Coonbah	86m	139km	1;26	1;34	1;43	1;19
Coonbah-Broken Hill	76m	123km	1;16	1;23	1;31	1;10
Broken Hill-Cockburn	31m	50km	;31	;34	;37	;28
Cockburn-Olary	43m	69km	;43	;47	;51	;39
Olary-Yunta	50m	80km	;50	;54	;60	;46
Yunta-Oodla Wirra	37m	60km	;37	;40	;44	;34
Oodla Wirra - Peterborough	16m	25km	;16	;17	;19	;15
Peterborough-Orroroo	24m	38km	;24	;26	;29	;22
Orroroo-Willowie	18m	29km	;18	;20	;22	;17
Willowie-Wilmington	14m	22km	;14	;15	;17	;13
Wilmington-Port Augusta	26m	42km	;26	;28	;31	;24
Port Augusta-Iron Knob	43m	70km	;43	;47	;52	;40
Iron Knob-Kimba	55m	89km	;55	1;00	1;06	;51
Kimba-Kyancutta	55m	89km	;55	1;00	1;06	;51
Kyancutta-Pygery	12m	19km	;12	;13	;14	;11
Pygery-Minnipa	20m	32km	;20	;22	;24	;18
Minnipa-Poochera	21m	34km	;21	;23	;25	;19
Poochera-Wirrulla	30m	48km	;30	;33	;36	;28
Wirrulla-Ceduna	59m	95km	;59	1;04	1;11	;54
Ceduna-Penong	45m	73km	;45	;49	;54	;41
Penong-Bookabie	22m	36km	;22	;24	;26	;20
Bookabie-Colona	44m	71km	;44	;48	;53	;41
Colona-Nullarbor	76m	123km	1;16	1;23	1;31	1;10
Nullarbor-Eucla	122m	197km	2;02	2;13	2;26	1;53
Eucla-Mundrabilla Motel	41m	66km	;41	;45	;49	;38
Mundrabilla Motel-Madura	72m	116km	1;15	1;18	1;26	1;06
Madura-Cocklebidy	57m	92km	;57	1;02	1;08	;53
Cocklebidy-John Eyre Motel	40m	64km	;40	;44	;48	;37
John Eyre Motel-Balladonia Hotel	110m	177km	1;50	2;00	2;12	1;41
Balladonia Hotel-Fraser Range	55m	89km	;55	1;00	1;06	;51
Fraser Range-Norseman	64m	103km	1;04	1;10	1;17	;59
Norseman-Lake King	159m	256km	2;39	2;53	3;11	2;27
Lake King-Newdegate	38m	61km	;38	;41	;46	;35
Newdegate-Lake Grace	32m	52km	;32	;35	;38	;29
Lake Grace-Kulin	43m	70km	;43	;47	;52	;40
Kulin-Corrigan	35m	56km	;35	;38	;42	;32
Norseman-Hyden	196m	315km	3;16	3;33	3;55	3;01
Hyden-Karlgarin	11m	18km	;11	;12	;13	;10
Karlgarin- Kondinin	27m	44km	;27	;29	;32	;25
Kondinin-Corrigan	31m	50km	;31	;34	;37	;34

Corrigan-Kunjin	8m	13km	;08	;09	;10	;07
Kunjin-Bulyee	15m	24km	;15	;16	;18	;14
Bulyee-Brookton	36m	58km	;36	;39	;43	;33
Brookton-Westdale	28m	45km	;28	;30	;34	;26
Westdale-Karragullen	33m	54km	;33	;36	;40	;30
Karragullen-Pickering Brook	5m	7km	;05	;05	;06	;04
Pickering Brook-Wattle Grove	7m	11km	;07	;08	;08	;07
Wattle Grove-Albany H'way	5m	7km	;05	;05	;06	;04
Albany H'way-FINISH	4m	6km	;04	;04	;05	;03



20 NORWICH AVENUE, THOMASTOWN, VIC., 3074

TELEPHONE: 460 7111

The location of the two checkpoints are as follows;

CHECKPOINT ONE: The corner of Riverside Avenue and
Vaughan Terrace, Berri, S.A.

* RED DOT ON MAP * - Out side the
RSL Clubrooms.

CHECKPOINT TWO: The corner of York and Grey Street East,
Albany, W.A.

* RED DOT MAP * - Post Office

FINISH LOCATION: Maps of finish location will be
distributed at second checkpoint.
Freemantle is your destination.

Route is as follows: From High St. Freemantle
Turn Right into Hampton Rd,
Right into Alma St,
Right into Sout Terrace,
Left into Norfolk St,
Right into Marine Terrace in which the
finish will be visible.



20 NORWICH AVENUE, THOMASTOWN, VIC., 3074 TELEPHONE: 460 7111

EMERGENCY CONTACT NUMBERS

Wayne Jonas

David Adamson

Carolyne Mitchell

Henry Asciak

At the Chateau Perth, 417 Hay Street, Perth, W.A.

PH. 09 325 0461



PUBLIC PHONES..... ●
 SCHOOLS..... ●
 HOSPITALS..... +
 POLICE STATIONS..... ○
 TRAFFIC SIGNALS..... ○

500 metres
 SCALE
 0 250 500 metres

14 15 16 17 18 19 20 21 22 23



CITY

EAST PERTH

WELLINGTON SQ. 183

GOVERNMENT GARDENS

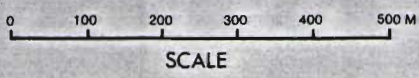
HAIG PARK

QUEENS GARDENS

W.A.C.A. OVAL

LANGLEY PARK

RIVER



CITY

(less in one way street)